



**STATEMENT OF THE VOTE**  
**FOR**  
**STANISLAUS COUNTY**  
**STATE OF CALIFORNIA**

**-CAST AT THE-**

**CONSOLIDATED DISTRICT ELECTION**

**-HELD-**


**TUESDAY, NOVEMBER 5, 2013**


STATE OF CALIFORNIA  
 COUNTY OF STANISLAUS

} ss.

I, LEE LUNDRIGAN, Clerk Recorder & Registrar of Voters, of the above named county, in accordance with the provisions of Section 15301 of the California Elections Code, do hereby certify that the within is a true and correct statement of result of the votes cast in this county at the Consolidated District Election as determined by the official canvass of the returns of said election.

Witness my hand and seal, this 15<sup>th</sup> day of November 2013.

  
 \_\_\_\_\_  
**Lee Lundrigan**  
 Clerk Recorder & Registrar of Voters  
 County of Stanislaus  
 State of California





**OFFICE OF COUNTY CLERK-RECORDER  
& REGISTRAR OF VOTERS  
ELECTIONS DIVISION**

**LEE LUNDRIGAN**  
*Clerk-Recorder, Registrar of Voters &  
Commissioner of Civil Marriage*

*Elections: 1021 "I" Street, Suite 101, Modesto, CA 95354  
Telephone: 209.525.5200  
Facsimile: 209.525.5802*

**CERTIFICATION OF ELECTIONS OFFICIAL**

STATE OF CALIFORNIA

COUNTY OF STANISLAUS


} ss.

Pursuant to the statewide voter registration list requirements set forth in the Help America Vote Act of 2002 (HAVA) (Pub. L. No. 107-252 (2002) 116 Stat. 1666, 42 U.S.C. § 15483), I, Lee Lundrigan, Registrar of Voters for the County of Stanislaus, State of California, hereby certify that I complied with all provisions of Chapter 2 of Division 7 of Title 2 of the California Code of Regulations for the Consolidated District Election held on the 5th day of November 2013 in the County of Stanislaus, State of California, and all elections consolidated therewith.

I hereby set my hand and official seal this 15th day of November 2013 at the County of Stanislaus.



County Seal

  
\_\_\_\_\_  
Lee Lundrigan  
Clerk Recorder & Registrar of Voters  
County of Stanislaus  
State of California

INDEX

<b>SUMMARY REPORT .....</b>	<b>001</b>
1% POST ELECTION MANUAL TALLY REPORT.....	W2
SAN JOAQUIN COUNTY VOTE TALLY FOR OAKDALE JOINT UNIFIED SCHOOL DISTRICT – AREA 2..	011
SAN JOAQUIN COUNTY VOTE TALLY FOR VALLEY HOME JOINT SCHOOL DISTRICT.....	012
SANTA CLARA COUNTY RESULTS FOR STANISLAUS COUNTY BOARD OF ED. – AREA 5.....	013
MERCED COUNTY RESULT FOR TURLOCK IRRIGATION DISTRICT – DIVISION 5.....	014
STANISLAUS COUNTY BOARD OF EDUCATION – AREA 2 .....	1
STANISLAUS COUNTY BOARD OF EDUCATION – AREA 5 .....	3
DENAIR UNIFIED SCHOOL DISTRICT – FULL TERM.....	5
DENAIR UNIFIED SCHOOL DISTRICT – SHORT TERM.....	6
GRATTON SCHOOL DISTRICT .....	7
HART-RANSOM UNION SCHOOL DISTRICT .....	8
KNIGHTS FERRY ELEMENTARY SCHOOL DISTRICT.....	9
MODESTO CITY SCHOOLS DISTRICT – FULL TERM.....	10
MODESTO CITY SCHOOLS DISTRICT – SHORT TERM.....	15
OAKDALE JOINT UNIFIED SCHOOL DISTRICT – AREA 2.....	20
RIVERBANK UNIFIED SCHOOL DISTRICT.....	21
TURLOCK UNIFIED SCHOOL DISTRICT – AREA 2.....	22
TURLOCK UNIFIED SCHOOL DISTRICT – AREA 6.....	23
VALLEY HOME JOINT SCHOOL DISTRICT .....	24
CITY OF CERES, MEMBER, CITY COUNCIL.....	25
CITY OF MODESTO, MEMBER, CITY COUNCIL – DISTRICT 2.....	26
CITY OF MODESTO, MEMBER, CITY COUNCIL – DISTRICT 4.....	27
CITY OF MODESTO, MEMBER, CITY COUNCIL – DISTRICT 5.....	28
CITY OF WATERFORD, MEMBER, CITY COUNCIL – SHORT TERM.....	29
DENAIR COMMUNITY SERVICES DISTRICT.....	30
KEYES COMMUNITY SERVICES DISTRICT.....	31
BURBANK-PARADISE FIRE PROTECTION DISTRICT.....	32
MODESTO IRRIGATION DISTRICT – DIVISION 2.....	33
MODESTO IRRIGATION DISTRICT – DIVISION 3.....	34
MODESTO IRRIGATION DISTRICT – DIVISION 4.....	35
PATTERSON IRRIGATION DISTRICT – DIVISION 4.....	36
TURLOCK IRRIGATION DISTRICT – DIVISION 3.....	37
TURLOCK IRRIGATION DISTRICT – DIVISION 5.....	38
MEASURE V – CITY OF MODESTO.....	39
MEASURE X – CITY OF MODESTO.....	39
MEASURE W – CITY OF WATERFORD.....	42

TOTAL VOTES % ELECTION DAY MAIL PRECINCT VOTE BY MAIL

PRECINCTS COUNTED (OF 370)	370	100.00			
REGISTERED VOTERS - TOTAL	208,535				
BALLOTS CAST - TOTAL	47,877		7,914	1,354	38,609
VOTER TURNOUT - TOTAL		22.96			

Stanislaus County Board of Education  
 Governing Board Member - Area 2  
 Vote for 1

(WITH 77 OF 77 PRECINCTS COUNTED)

CHRISTOPHER BARTH	3,264	40.34	412	236	2,616
ALICE J. POLLARD	4,772	58.97	537	318	3,917
WRITE-IN	56	.69	7	1	48
Over Votes	22		0	0	22
Under Votes	269		40	19	210

Stanislaus County Board of Education  
 Governing Board Member - Area 5  
 Vote for 1

(WITH 77 OF 77 PRECINCTS COUNTED)

ADRIANA GARCIA	2,001	38.25	327	77	1,597
BOB VIZZOLINI	3,195	61.08	429	289	2,477
WRITE-IN	35	.67	4	0	31
Over Votes	7		1	1	5
Under Votes	255		42	10	203

Denair Unified School District  
 Governing Board Member - Full Term  
 Vote for 2

(WITH 6 OF 6 PRECINCTS COUNTED)

REGINA "REGGIE" GOMES	188	8.88	26	0	162
ROBERT HODGES	464	21.93	83	0	381
TROY HIRSCHKORN	190	8.98	35	0	155
SANDI DIRKSE	917	43.34	154	0	763
TRAVIS "T.J." LAKE	350	16.54	68	0	282
WRITE-IN	7	.33	2	0	5
Over Votes	2		0	0	2
Under Votes	374		64	0	310

Denair Unified School District  
 Governing Board Member - Short Term  
 Vote for 1

(WITH 6 OF 6 PRECINCTS COUNTED)

JOEL SANDERS	540	47.04	109	0	431
KATHI DUNHAM-FILSON	606	52.79	95	0	511
WRITE-IN	2	.17	0	0	2
Over Votes	1		0	0	1
Under Votes	97		12	0	85

TOTAL VOTES % ELECTION DAY MAIL PRECINCT VOTE BY MAIL

Gratton School District  
 Governing Board Member  
 Vote for 3

(WITH 2 OF 2 PRECINCTS COUNTED)

PHILIP WAGNER . . . . .	95	21.69	21	0	74
SUSAN KERR . . . . .	71	16.21	24	0	47
GEORGE TAVERNAS . . . . .	101	23.06	13	0	88
JIM YARDY . . . . .	87	19.86	12	0	75
KRISTIN JOHNS . . . . .	80	18.26	24	0	56
WRITE-IN. . . . .	4	.91	0	0	4
Over Votes . . . . .	0		0	0	0
Under Votes . . . . .	69		8	0	61

Hart-Ransom Union School District  
 Governing Board Member  
 Vote for 3

(WITH 8 OF 8 PRECINCTS COUNTED)

JIM COVER . . . . .	414	35.72	51	42	321
ATHENS ABELL . . . . .	156	13.46	31	26	99
RICHIE FULTZ . . . . .	303	26.14	34	29	240
SANDY RIGGINS . . . . .	283	24.42	34	40	209
WRITE-IN. . . . .	3	.26	1	0	2
Over Votes . . . . .	3		0	3	0
Under Votes . . . . .	611		68	103	440

Knights Ferry Elementary School District  
 Governing Board Member  
 Vote for 3

(WITH 2 OF 2 PRECINCTS COUNTED)

KYM CASSARETTO. . . . .	107	25.72	21	0	86
SHAVON D. HASKELL. . . . .	51	12.26	2	0	49
DIANE NOON . . . . .	84	20.19	19	0	65
SEAN MCCARTHY . . . . .	104	25.00	22	0	82
ROBERT G. BRUNKER. . . . .	70	16.83	8	0	62
WRITE-IN. . . . .	0		0	0	0
Over Votes . . . . .	0		0	0	0
Under Votes . . . . .	61		9	0	52

Modesto City Schools District  
 Governing Board Member - Full Term  
 Vote for 4

(WITH 197 OF 197 PRECINCTS COUNTED)

SUE ZWAHLEN. . . . .	18,004	22.36	3,121	272	14,611
DAVID ALLAN. . . . .	13,124	16.30	2,254	187	10,683
MICHAEL SCHEID. . . . .	9,348	11.61	1,644	141	7,563
RUBEN A. VILLALOBOS . . . . .	13,296	16.51	2,425	189	10,682
BRETT MCBAY. . . . .	11,819	14.68	2,357	153	9,309
CINDY MARKS. . . . .	14,747	18.31	2,630	203	11,914
WRITE-IN. . . . .	182	.23	43	0	139
Over Votes . . . . .	188		4	0	184
Under Votes . . . . .	33,504		6,950	447	26,107

RUN DATE:11/15/13 02:46 PM

REPORT-EL45A PAGE 003

TOTAL VOTES      %      ELECTION DAY MAIL PRECINCT      VOTE BY MAIL

Modesto City Schools District  
 Governing Board Member - Short Term  
 Vote for 1

(WITH 197 OF 197 PRECINCTS COUNTED)

FABIOLA GARCIA . . . . .	2,768	11.09	555	60	2,153
CHARLIE GROM . . . . .	8,782	35.18	1,755	113	6,914
DEAN SMELTZER . . . . .	3,255	13.04	593	29	2,633
JORDAN DICKSON . . . . .	10,082	40.39	1,848	156	8,078
WRITE-IN . . . . .	76	.30	15	0	61
Over Votes . . . . .	147		7	4	136
Under Votes . . . . .	3,443		584	36	2,823

Oakdale Joint Unified School District  
 Governing Board Member - Area 2  
 Vote for 3

(WITH 20 OF 20 PRECINCTS COUNTED)

DIANE GILBERT . . . . .	2,788	32.97	267	0	2,521
MIKE HOUSE . . . . .	2,058	24.34	214	0	1,844
BARBARA SHOOK . . . . .	2,287	27.05	222	0	2,065
JOE PETERSON . . . . .	1,299	15.36	147	0	1,152
WRITE-IN . . . . .	23	.27	2	0	21
Over Votes . . . . .	0		0	0	0
Under Votes . . . . .	2,555		225	0	2,330

Riverbank Unified School District  
 Governing Board Member  
 Vote for 3

(WITH 8 OF 8 PRECINCTS COUNTED)

PATRICK HAGAN . . . . .	300	11.10	43	13	244
SUSAN E. TAYLOR . . . . .	807	29.86	131	40	636
SUZANNE DEAN . . . . .	608	22.49	105	29	474
CHARLES E. NEAL . . . . .	404	14.95	49	32	323
ELIZABETH MEZA . . . . .	579	21.42	106	25	448
WRITE-IN . . . . .	5	.18	2	0	3
Over Votes . . . . .	9		0	0	9
Under Votes . . . . .	468		50	56	362

Turlock Unified School District  
 Governing Board Member - Area 2  
 Vote for 1

(WITH 9 OF 9 PRECINCTS COUNTED)

TAMI HARRILL-MUNIZ . . . . .	414	37.30	27	55	332
DEBORAH J. MARTIN . . . . .	694	62.52	78	54	562
WRITE-IN . . . . .	2	.18	0	0	2
Over Votes . . . . .	2		0	0	2
Under Votes . . . . .	37		2	10	25

RUN DATE:11/15/13 02:46 PM

REPORT-EL45A PAGE 004

TOTAL VOTES    %    ELECTION DAY MAIL PRECINCT    VOTE BY MAIL

Turlock Unified School District  
 Governing Board Member - Area 6  
 Vote for 1

(WITH 9 OF 9 PRECINCTS COUNTED)

JENNIFER R. CARTER . . . . .	511	65.85	64	26	421
JOE LEWIS . . . . .	258	33.25	40	10	208
WRITE-IN. . . . .	7	.90	2	0	5
Over Votes . . . . .	3		0	0	3
Under Votes . . . . .	17		1	1	15

Valley Home Joint School District  
 Governing Board Member  
 Vote for 2

(WITH 2 OF 2 PRECINCTS COUNTED)

JULIE HAYNES . . . . .	102	35.79	10	0	92
CHRISTOPHER D. HEMPLEMAN . . . . .	117	41.05	12	0	105
SPENCER W. FERRINGTON JR. . . . .	65	22.81	2	0	63
WRITE-IN. . . . .	1	.35	0	0	1
Over Votes . . . . .	0		0	0	0
Under Votes . . . . .	85		2	0	83

City of Ceres  
 Member, City Council  
 Vote for 2

(WITH 25 OF 25 PRECINCTS COUNTED)

HUGO D. MOLINA. . . . .	1,286	30.37	258	20	1,008
LINDA RYNO . . . . .	1,573	37.15	259	25	1,289
KEN LANE. . . . .	1,357	32.05	252	18	1,087
WRITE-IN. . . . .	18	.43	4	0	14
Over Votes . . . . .	6		2	0	4
Under Votes . . . . .	1,358		221	21	1,116

City of Modesto  
 Member, City Council - District 2  
 Vote for 1

(WITH 25 OF 25 PRECINCTS COUNTED)

JUAN TELLES. . . . .	190	12.97	55	0	135
TONY MADRIGAL . . . . .	804	54.88	149	12	643
JON RODRIGUEZ . . . . .	462	31.54	109	1	352
WRITE-IN. . . . .	9	.61	1	1	7
Over Votes . . . . .	6		0	0	6
Under Votes . . . . .	54		8	1	45

City of Modesto  
 Member, City Council - District 4  
 Vote for 1

(WITH 29 OF 29 PRECINCTS COUNTED)

BILL ZOSLOCKI . . . . .	2,349	56.66	457	2	1,890
RYAN SCHAMBERS. . . . .	264	6.37	66	0	198
RICKEY MCGILL . . . . .	1,147	27.67	222	4	921
JUAN MELGOZA . . . . .	368	8.88	93	1	274
WRITE-IN. . . . .	18	.43	4	0	14
Over Votes . . . . .	3		0	0	3
Under Votes . . . . .	445		64	0	381

TOTAL VOTES    %    ELECTION DAY MAIL PRECINCT    VOTE BY MAIL

City of Modesto  
 Member, City Council - District 5  
 Vote for 1

(WITH 18 OF 18 PRECINCTS COUNTED)

JENNY KETCHUM KENOYER . . . . .	2,580	51.25	439	0	2,141
STEPHANIE BURNSIDE . . . . .	2,442	48.51	481	0	1,961
WRITE-IN. . . . .	12	.24	4	0	8
Over Votes . . . . .	0		0	0	0
Under Votes . . . . .	437		74	0	363

City of Waterford  
 Member, City Council - Short Term  
 Vote for 1

(WITH 4 OF 4 PRECINCTS COUNTED)

JOSHUA WHITFIELD . . . . .	641	69.75	170	0	471
KEITH M. SELF . . . . .	266	28.94	74	0	192
WRITE-IN. . . . .	12	1.31	8	0	4
Over Votes . . . . .	0		0	0	0
Under Votes . . . . .	27		4	0	23

Denair Community Services District  
 Director  
 Vote for 2

(WITH 2 OF 2 PRECINCTS COUNTED)

DIEDRE THOMAS . . . . .	317	35.22	67	0	250
DON SMITH JR. . . . .	325	36.11	72	0	253
RONALD R. RICHARDSON. . . . .	254	28.22	46	0	208
WRITE-IN. . . . .	4	.44	3	0	1
Over Votes . . . . .	0		0	0	0
Under Votes . . . . .	322		76	0	246

Keyes Community Services District  
 Director  
 Vote for 3

(WITH 6 OF 6 PRECINCTS COUNTED)

WILLIAM ALEXANDER. . . . .	104	24.30	17	18	69
JOHNATHON PARKER . . . . .	109	25.47	19	25	65
DAVIE LANDERS . . . . .	95	22.20	18	17	60
EDDIE JONES. . . . .	111	25.93	18	19	74
WRITE-IN. . . . .	9	2.10	1	0	8
Over Votes . . . . .	0		0	0	0
Under Votes . . . . .	106		29	5	72

Burbank-Paradise Fire Protection District  
 Director  
 Vote for 3

(WITH 9 OF 9 PRECINCTS COUNTED)

DIANA GONZALEZ-ALVAREZ . . . . .	147	22.69	37	4	106
KATHY GABRIELSON . . . . .	169	26.08	39	7	123
RUDY CARO . . . . .	156	24.07	41	6	109
PAMELA G. HILLAR . . . . .	174	26.85	45	4	125
WRITE-IN. . . . .	2	.31	0	0	2
Over Votes . . . . .	6		0	0	6
Under Votes . . . . .	254		62	6	186



RUN DATE:11/15/13 02:46 PM

REPORT-EL45A PAGE 006

TOTAL VOTES    %    ELECTION DAY MAIL PRECINCT    VOTE BY MAIL

Modesto Irrigation District  
 Director - Division 2  
 Vote for 1

(WITH 30 OF 30 PRECINCTS COUNTED)

CARMEN SABATINO . . . . .	2,038	27.81	462	4	1,572
JOHN MENSINGER. . . . .	5,261	71.80	1,068	9	4,184
WRITE-IN. . . . .	28	.38	6	0	22
Over Votes . . . . .	3		0	0	3
Under Votes . . . . .	394		66	0	328

Modesto Irrigation District  
 Director - Division 3  
 Vote for 1

(WITH 32 OF 32 PRECINCTS COUNTED)

PAUL CAMPBELL . . . . .	3,126	56.87	558	34	2,534
MATT INNES . . . . .	1,092	19.87	180	4	908
LES JOHNSON. . . . .	1,252	22.78	198	8	1,046
WRITE-IN. . . . .	27	.49	6	0	21
Over Votes . . . . .	4		0	0	4
Under Votes . . . . .	933		143	4	786

Modesto Irrigation District  
 Director, Division 4  
 Vote for 1

(WITH 34 OF 34 PRECINCTS COUNTED)

JAKE WENGER. . . . .	2,765	56.99	501	0	2,264
TED DONHAM . . . . .	622	12.82	114	0	508
JIM MORTENSEN . . . . .	1,051	21.66	148	0	903
BRAD JOHNSON . . . . .	403	8.31	89	0	314
WRITE-IN. . . . .	11	.23	2	0	9
Over Votes . . . . .	13		2	0	11
Under Votes . . . . .	429		70	0	359

Patterson Irrigation District  
 Director - Division 4  
 Vote for 1

(WITH 1 OF 1 PRECINCTS COUNTED)

RICK SCHEUBER . . . . .	22	32.35	0	22	0
RICHARD BARBASTE . . . . .	46	67.65	0	46	0
WRITE-IN. . . . .	0		0	0	0
Over Votes . . . . .	0		0	0	0
Under Votes . . . . .	0		0	0	0

Turlock Irrigation District  
 Director, Division 3  
 Vote for 1

(WITH 33 OF 33 PRECINCTS COUNTED)

DANIEL AGUNDEZ. . . . .	634	35.48	123	12	499
JOE ALAMO . . . . .	1,145	64.07	191	61	893
WRITE-IN. . . . .	8	.45	1	0	7
Over Votes . . . . .	0		0	0	0
Under Votes . . . . .	37		13	1	23

RUN DATE:11/15/13 02:46 PM

REPORT-EL45A PAGE 007

TOTAL VOTES      %      ELECTION DAY MAIL      PRECINCT      VOTE BY MAIL

Turlock Irrigation District  
 Director, Division 5  
 Vote for 1

(WITH 14 OF 14 PRECINCTS COUNTED)

DARREL MONROE . . . . .	352	37.77	24	106	222
RON MACEDO . . . . .	578	62.02	39	232	307
WRITE-IN. . . . .	2	.21	0	0	2
Over Votes . . . . .	1		0	0	1
Under Votes . . . . .	13		1	6	6

Measure V - City of Modesto  
 Vote for 1

(WITH 133 OF 133 PRECINCTS COUNTED)

Yes . . . . .	15,718	68.42	2,984	51	12,683
No. . . . .	7,255	31.58	1,529	27	5,699
Over Votes . . . . .	7		1	0	6
Under Votes . . . . .	1,493		255	6	1,232

Measure X - City of Modesto  
 Vote for 1

(WITH 133 OF 133 PRECINCTS COUNTED)

Yes . . . . .	11,815	48.95	1,947	40	9,828
No. . . . .	12,322	51.05	2,756	40	9,526
Over Votes . . . . .	2		0	0	2
Under Votes . . . . .	334		66	4	264

Measure W - City of Waterford  
 Vote for 1

(WITH 4 OF 4 PRECINCTS COUNTED)

Yes . . . . .	275	29.16	66	0	209
No. . . . .	668	70.84	189	0	479
Over Votes . . . . .	0		0	0	0
Under Votes . . . . .	3		1	0	2



**OFFICE OF COUNTY CLERK-RECORDER  
& REGISTRAR OF VOTERS  
ELECTIONS DIVISION**

**LEE LUNDRIGAN**  
*Clerk-Recorder, Registrar of Voters &  
Commissioner of Civil Marriage*

*Elections: 1021 "I" Street, Suite 101, Modesto, CA 95354  
Telephone: 209.525.5200  
Facsimile: 209.525.5802*

**1% Post Election Manual Tally Report  
Consolidated District Election – November 5, 2013**

The Stanislaus County 1% Post Election Manual Tally identified no discrepancies between the machine count and the manual tally. Elections Code 15360(e)

OFFICIAL SAN JOAQUIN COUNTY VOTER HAND TALLY

**SAN JOAQUIN COUNTY VOTERS  
RESIDING IN**

**OAKDALE JOINT UNIFIED SCHOOL DISTRICT – AREA 2**

(Stanislaus County conducted this portion of the multi-county election on behalf of San Joaquin County)

Oakdale Joint Unified School District – Area 2, San Joaquin County Results

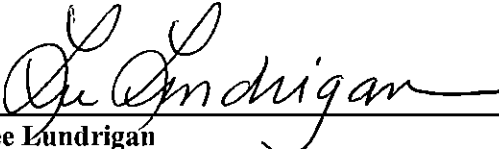
Diane Gilbert.....	28
Mike House.....	19
Barbara Shook.....	22
Joe Peterson.....	7
Over Votes .....	0
Under Votes .....	26


OFFICIAL COMBINED TOTAL OF VOTES CAST IN AND FOR  
STANISLAUS COUNTY AND SAN JOAQUIN COUNTY

Diane Gilbert.....	2,816
Mike House.....	2,077
Barbara Shook.....	2,309
Joe Peterson.....	1,306
Over Votes .....	0
Under Votes .....	2,581

I, LEE LUNDRIGAN, Clerk Recorder & Registrar of Voters of Stanislaus County, in accordance with the provisions of Section 15301 of the California Elections Code, do hereby certify that the within is a true and correct statement of result of the votes cast in this County, and cast in this County in and for San Joaquin County at the Consolidated District Election held on Tuesday November 5, 2013 as determined by the official canvass of the returns of said election.

Witness my hand and seal, this 15<sup>th</sup> day of November 2013.

  
\_\_\_\_\_  
Lee Lundrigan  
Clerk Recorder & Registrar of Voters  
County of Stanislaus  
State of California



OFFICIAL SAN JOAQUIN COUNTY VOTER HAND TALLY

**SAN JOAQUIN COUNTY VOTERS  
RESIDING IN  
VALLEY HOME JOINT SCHOOL DISTRICT**  
(Stanislaus County conducted this portion of the multi-county election on behalf of San Joaquin County)

Valley Home Joint School District, San Joaquin County Results


Julie Haynes.....	26
Christopher D. Hempleman.....	18
Spencer W. Ferrington, Jr.....	13
Over Votes .....	0
Under Votes .....	12

OFFICIAL COMBINED TOTAL OF VOTES CAST IN AND FOR  
STANISLAUS COUNTY AND SAN JOAQUIN COUNTY

Julie Haynes.....	128
Christopher D. Hempleman.....	135
Spencer W. Ferrington, Jr.....	78
Over Votes .....	0
Under Votes .....	97

I, LEE LUNDRIGAN, Clerk Recorder & Registrar of Voters of Stanislaus County, in accordance with the provisions of Section 15301 of the California Elections Code, do hereby certify that the within is a true and correct statement of result of the votes cast in this County, and cast in this County in and for San Joaquin County at the Consolidated District Election held on Tuesday November 5, 2013 as determined by the official canvass of the returns of said election.

Witness my hand and seal, this 15<sup>th</sup> day of November 2013.

  
\_\_\_\_\_  
**Lee Lundrigan**  
Clerk Recorder & Registrar of Voters  
County of Stanislaus  
State of California



<p>REGISTRATION &amp; TURNOUT Santa Clara County</p> <p>Completed Precincts: 243 of 243 228,435</p> <p>Total Registration</p> <p>PCT Ballots Cast 9,998 4.38%</p> <p>VBM Ballots Cast 53,159 23.27%</p> <p>Total Ballots Cast 63,157 27.65%</p>	<p>City Council, CITY OF SUNNYVALE, seat 2</p> <p>Completed Precincts: 54 of 54</p> <p>GLENN HENDRICKS 10,181 57.75%</p> <p>STEVE HOFFMAN 6,406 36.34%</p> <p>GUSTAVO MAGANA 1,041 5.91%</p>	<p>Measure B - City of Sunnyvale - TOT</p> <p>Completed Precincts: 54 of 54</p> <p>YES 12,657 68.58%</p> <p>NO 5,799 31.42%</p>
<p>STANISLAUS COUNTY Board of Education, TA 5</p> <p>Completed Precincts: 1 of 1</p> <p>BOB VIZZOLINI 11 84.62%</p> <p>ADRIANA GARCIA 2 15.38%</p>	<p>City Council, CITY OF SUNNYVALE, seat 3</p> <p>Completed Precincts: 54 of 54</p> <p>JAMES R. "JIM" GRIFFITH 11,410 64.77%</p> <p>TAPPAN (TAP) G. MERRICK 6,207 35.23%</p>	<p>Measure C - City of Sunnyvale - Gun Safety</p> <p>Completed Precincts: 54 of 54</p> <p>YES 12,404 66.55%</p> <p>NO 6,235 33.45%</p>
<p>ORCHARD SCHOOL DISTRICT</p> <p>Number to Vote For: 3</p> <p>Completed Precincts: 7 of 7</p> <p>ALAN FONG 307 23.52%</p> <p>KARL JACOBSON 301 23.07%</p> <p>STEPHANIE HILL 276 21.15%</p> <p>HELEN LEUNG-YUEN 271 20.77%</p> <p>BAMBI FLEMING 150 11.49%</p>	<p>SOUTH SANTA CLARA VALLEY MEMORIAL DISTRICT</p> <p>Number to Vote For: 2</p> <p>Completed Precincts: 34 of 34</p> <p>GABE PEREZ 1,441 31.18%</p> <p>PHILIP GARCIA 1,205 26.07%</p> <p>ROBERT ARMENDARIZ 1,018 22.03%</p> <p>JESSE SANCHEZ 958 20.73%</p>	<p>Measure D - City of Palo Alto - Rezoning</p> <p>Completed Precincts: 32 of 32</p> <p>AGAINST THE ORDINANCE 8,476 56.45%</p> <p>FOR THE ORDINANCE 6,538 43.55%</p>
<p>City Council, CITY OF SUNNYVALE, seat 1</p> <p>Completed Precincts: 54 of 54</p> <p>GUSTAV LARSSON 9,205 52.57%</p> <p>ANDY FRAZER 8,306 47.43%</p>	<p>Measure A - City of Sunnyvale - Election Date</p> <p>Completed Precincts: 54 of 54</p> <p>YES 13,259 72.06%</p> <p>NO 5,142 27.94%</p>	<p>Measure E - Campbell Union High SD - Parcel Tax</p> <p>Completed Precincts: 111 of 111</p> <p>YES 19,341 76.76%</p> <p>NO 5,857 23.24%</p>
<p>Measure G - Sunnyvale SD - Bonds</p> <p>Completed Precincts: 30 of 30</p> <p>BONDS YES 6,995 68.44%</p> <p>BONDS NO 3,225 31.56%</p>		

**CERTIFICATION OF REGISTRAR OF VOTERS TO THE RESULTS  
OF THE CANVASS OF THE  
NOVEMBER 5, 2013 GENERAL DISTRICT ELECTION**


STATE OF CALIFORNIA

COUNTY OF MERCED

} ss.

I, Barbara J. Levey, Registrar of Voters of said county, do hereby certify that, in pursuance to the provisions of Elections Code Section 15300, et seq., I did canvass the results of the votes cast in the General District Election held in said County on November 5, 2013 for measures and contests that were submitted to the vote of the voters, and that the Statement of Votes Cast to which this certificate is attached, is full, true and correct.

I hereby set my hand and official seal this 8<sup>th</sup> day of November 8, 2013 at the County of Merced.



*Barbara J. Levey*

Barbara J. Levey  
Registrar of Voters  
County of Merced  
State of California


## CERTIFICATION OF ELECTION OFFICIAL

STATE OF CALIFORNIA }  
COUNTY OF MERCED } ss.

Pursuant to the statewide voter registration list requirements set forth in the Help America Vote Act of 2002 (HAVA) (Pub. L. No. 107-252 (2002) 116 Stat. 1666, 42 U.S.C § 15483), I, Barbara J. Levey, Registrar of Voters for the County of Merced, State of California, hereby certify that I complied with all provisions of Chapter 2 of Division 7 of Title 2 of the California Code of Regulations for the Statewide election held on the 5th day of November 2013 in the County of Merced, State of California, and all elections consolidated therewith.

I hereby set my hand and official seal this 8<sup>th</sup> day of November 2013 at the County of Merced.



  
\_\_\_\_\_  
Barbara J. Levey  
Registrar of Voters  
County of Merced  
State of California



DISTRICT CANVASS

Merced County  
 General District Election  
 November 5, 2013

PRINTED 11/08/13, 03:01 PM

	R E G I S T E R E D	V O T E R S	T P U E R R N C E U N I T A G E	Turlock Irrigation District Division #5			
	B C A A L S L T O T A L S			D M A D R N R R E O L E (NON)	R M O A N C E D O (NON)	O V V O E T R E S	U V N O D T E E R S
5 PRECINCTS							
0023 401 BAL	253	65	25.69	20	44	0	0
0024 403 DEL01	291	67	23.02	16	50	1	0
0025 404 DEL02 & DEL03	1832	138	7.53	50	87	0	0
0026 406 DEL04 & DEL05	1649	117	7.10	40	66	0	10
0027 413 HIL01 & HIL02	1668	320	19.18	97	180	0	38
0028 415 HIL03 & HIL04	1619	336	20.75	83	251	1	1
GRAND TOTALS	7312	1043	14.26	306	678	2	49

Stanislaus County Board of Education Governing Board Member - Area 2

77 PRECINCTS	R	B	T	C	A		
	V	C	P	B	H		
	E	A	U	H	A		
	G	A	E	R	R		
	I	L	R	S	H	A	J
	S	S	R	T	O	L	O
	T	U	O	P	I	L	
	E	N	E	H	C	L	O
	R	T	A	E	E	A	V
	E	G		R	R	R	U
	D	S	E	(NON)	(NON)	S	V
							N
							O
							D
							T
							E
							E
							R
							S
0018 104001 CHATOM 1C DE	597	18	3.02	8	8	0	0
0019 104003 CHATOM 3B TU	564	21	3.72	8	13	0	0
0020 104004 CHATOM 1A,B	253	32	12.65	12	18	0	2
0023 106001 CLUB 1A,5 WH	172	7	4.07	4	3	0	0
0032 110001 DENAIR 1A,2A	800	132	16.50	47	70	0	14
0033 110002 DENAIR 1B,2B	292	50	17.12	29	15	0	6
0038 114001 HUGHSON 1,2	647	16	2.47	5	11	0	0
0039 114003 HUGHSON 3,5,	523	27	5.16	15	12	0	0
0040 114004 HUGHSON 4 WH	482	38	7.88	13	25	0	0
0107 118001 MOUNTAIN VIE	221	22	9.95	11	11	0	0
0137 128003 TURLOCK 3,4I	257	1	.39	0	1	0	0
0138 128004 TURLOCK 4,6B	560	19	3.39	9	10	0	0
0139 128005 TURLOCK 5,7C	856	35	4.09	15	20	0	0
0140 128006 TURLOCK 6A,C	502	23	4.58	9	14	0	0
0141 128009 TURLOCK 9,18	712	87	12.22	25	62	0	0
0142 128010 TURLOCK 10C,	881	79	8.97	31	43	0	4
0143 128013 TURLOCK 13,4	530	24	4.53	10	14	0	0
0144 128014 TURLOCK 14,1	706	28	3.97	14	14	0	0
0145 128015 TURLOCK 15C,	618	42	6.80	23	15	0	3
0146 128016 TURLOCK 15A,	602	29	4.82	14	15	0	0
0147 128022 TURLOCK 22,2	647	35	5.41	8	26	0	0
0148 128023 TURLOCK 23,2	347	34	9.80	13	20	0	1
0149 128028 TURLOCK 28B,	501	26	5.19	12	14	0	0
0150 128030 TURLOCK 30A,	513	12	2.34	3	8	0	1
0151 128038 TURLOCK 38B,	796	39	4.90	15	23	0	1
0152 128040 TURLOCK 38A,	608	32	5.26	12	20	0	0
0155 131005 STAR 5	209	20	9.57	14	6	0	0
0156 132001 WHITMORE 1A	314	20	6.37	9	8	0	2
0157 132005 WHITMORE 5A-	93	34	36.56	20	12	0	2
0158 132006 WHITMORE 6C,	296	14	4.73	4	6	0	4
0161 804001 CHATOM 1D, M	136	24	17.65	10	14	0	0
0164 817196 MODESTO 196B	1	1	100.00	1	0	0	0
0172 902013 CASWELL 13 H	184	38	20.65	20	18	0	0
0176 904001 CHATOM 1E,3B	252	60	23.81	27	30	0	3
0177 904002 CHATOM 2,3A,	194	39	20.10	15	24	0	0
0178 904006 CHATOM 6,7 C	159	26	16.35	10	16	0	0
0180 906001 CLUB 1B	168	28	16.67	9	19	0	0
0183 908001 CROWS LANDIN	209	40	19.14	15	21	0	3
0189 910003 DENAIR 3,11,	196	71	36.22	29	41	0	1
0190 910004 DENAIR 4B,6B	218	37	16.97	15	22	0	0
0191 910005 DENAIR 5,8,9	196	28	14.29	11	15	0	2
0192 910010 DENAIR 10	240	75	31.25	34	37	0	4
0203 917196 MODESTO 196A	0	0		0	0	0	0
0205 918001 MOUNTAIN VIE	88	34	38.64	7	23	0	4
0206 918002 MOUNTAIN VIE	234	73	31.20	33	38	0	2

Stanislaus County Board of Education Governing Board Member - Area 2

77 PRECINCTS	R E G I S T E R E D	B C A A L S L T O T S	T P U E R R N C O E U N T T A G E	C B H A R R I T S H T O P H E R D (NON)	A J P L O I L C L E A R D (NON)	O V V O E T R E S	U V N O D T E E R S
0211 932006 WHITMORE 6B,	0	0		0	0	0	0
0212 932012 WHITMORE 12C	0	0		0	0	0	0
0230 AV 104001 CHATOM 1C	825	193	23.39	62	126	1	0
0231 AV 104003 CHATOM 3B	756	175	23.15	69	105	0	0
0232 AV 104004 CHATOM 1	492	188	38.21	80	103	0	5
0235 AV 106001 CLUB 1A,5	350	84	24.00	43	39	1	1
0244 AV 110001 DENAIR 1A	1227	479	39.04	209	224	0	41
0245 AV 110002 DENAIR 1B	502	235	46.81	105	102	0	27
0250 AV 114001 HUGHSON 1	869	173	19.91	81	91	0	0
0251 AV 114003 HUGHSON 3	846	272	32.15	145	120	2	1
0252 AV 114004 HUGHSON 4	1084	395	36.44	213	177	4	1
0319 AV 118001 MOUNTAIN	368	155	42.12	70	66	0	17
0349 AV 128003 TURLOCK 3	366	49	13.39	16	33	0	0
0350 AV 128004 TURLOCK 4	826	186	22.52	49	128	0	8
0351 AV 128005 TURLOCK 5	1038	245	23.60	67	171	1	1
0352 AV 128006 TURLOCK 6	978	321	32.82	98	219	1	3
0353 AV 128009 TURLOCK 9	1392	514	36.93	161	347	2	0
0354 AV 128010 TURLOCK 1	1826	637	34.88	221	381	2	29
0355 AV 128013 TURLOCK 1	739	132	17.86	39	89	2	0
0356 AV 128014 TURLOCK 1	1125	286	25.42	108	167	0	9
0357 AV 128015 TURLOCK 1	999	307	30.73	121	175	0	10
0358 AV 128016 TURLOCK 1	841	231	27.47	73	154	1	1
0359 AV 128022 TURLOCK 2	977	251	25.69	87	160	1	1
0360 AV 128023 TURLOCK 2	892	316	35.43	111	186	0	19
0361 AV 128028 TURLOCK 2	788	157	19.92	54	88	3	11
0362 AV 128030 TURLOCK 3	623	115	18.46	46	66	0	3
0363 AV 128038 TURLOCK 3	934	188	20.13	64	118	0	5
0364 AV 128040 TURLOCK 3	811	178	21.95	51	122	1	1
0367 AV 131005 STAR 5	325	100	30.77	68	31	0	0
0368 AV 132001 WHITMORE	326	52	15.95	25	24	0	3
0369 AV 132005 WHITMORE	232	135	58.19	58	65	0	12
0370 AV 132006 WHITMORE	301	64	21.26	22	40	0	1
GRAND TOTALS	41232	8383	20.33	3264	4772	22	269

Stanislaus County Board of Education Governing Board Member - Area 5

77 PRECINCTS	R E G I S T E R E D	V O T E S	T P U E R R N C O E U N T Y A G E S	B V O I Z I N G A G E S (NON)	A G E S (NON)	O V E R S	U N D E R S
0002 102001 CASWELL 1A,B	289	7	2.42	4	3	0	0
0003 102003 CASWELL 3	168	2	1.19	1	1	0	0
0004 102004 CASWELL 4, D	404	57	14.11	7	40	0	10
0005 102005 CASWELL 5,6,	623	9	1.44	5	2	0	2
0007 103001 CERES 1,21,2	614	38	6.19	18	19	0	1
0008 103002 CERES 2,8,37	791	46	5.82	22	22	1	1
0009 103003 CERES 3A,C,4	654	47	7.19	19	26	0	2
0010 103005 CERES 5,19,3	669	44	6.58	28	12	0	4
0011 103006 CERES 6,13,3	576	47	8.16	23	18	0	5
0012 103007 CERES 7,12	693	71	10.25	20	44	0	5
0014 103010 CERES 10,20	545	38	6.97	12	22	0	4
0015 103014 CERES 14,17,	472	22	4.66	8	14	0	0
0016 103016 CERES 16,18,	722	54	7.48	25	26	0	3
0017 103026 CERES 26,28,	715	25	3.50	15	7	0	3
0024 106003 CLUB 3A,B,4,	547	15	2.74	12	3	0	0
0025 106013 CLUB 13	117	1	.85	0	1	0	0
0029 108002 CROWS LANDIN	126	1	.79	0	1	0	0
0030 109001 DEL PUERTO 1	237	13	5.49	3	10	0	0
0031 109003 DEL PUERTO 3	229	8	3.49	1	7	0	0
0083 117073 MODESTO 73,	411	29	7.06	23	5	0	1
0105 117168 MODESTO 168A	217	25	11.52	14	10	0	1
0108 119001 NEWMAN 1	302	17	5.63	3	14	0	0
0109 119002 NEWMAN 2,4,7	629	39	6.20	9	30	0	0
0110 119003 NEWMAN 3,5,6	602	19	3.16	5	14	0	0
0123 124001 PATTERSON 1,	747	30	4.02	11	19	0	0
0124 124002 PATTERSON 2	310	14	4.52	7	7	0	0
0125 124003 PATTERSON 3,	661	34	5.14	10	24	0	0
0126 124004 PATTERSON 4,	448	19	4.24	8	11	0	0
0127 124005 PATTERSON 5,	586	27	4.61	10	16	0	0
0128 124010 PATTERSON 10	402	5	1.24	4	1	0	0
0167 902001 CASWELL 1C,1	0	0		0	0	0	0
0168 902002 CASWELL 2, C	239	21	8.79	8	12	1	0
0170 902010 CASWELL 10	0	0		0	0	0	0
0171 902012 CASWELL 12A	92	24	26.09	3	19	0	2
0173 903003 CERES 3B	33	4	12.12	2	2	0	0
0174 903011 CERES 11,23	211	31	14.69	15	12	0	4
0184 908004 CROWS LANDIN	160	58	36.25	3	55	0	0
0185 908005 CROWS LANDIN	187	38	20.32	6	32	0	0
0186 908007 CROWS LANDIN	229	63	27.51	5	57	0	1
0187 909002 DEL PUERTO 2	211	68	32.23	10	57	0	1
0188 909006 DEL PUERTO 6	99	33	33.33	9	24	0	0
0197 917049 MODESTO 49,	1	0		0	0	0	0
0200 917168 MODESTO 168B	0	0		0	0	0	0
0201 917170 MODESTO 170	1	0		0	0	0	0
0202 917195 MODESTO 195A	0	0		0	0	0	0
0204 917197 MODESTO 197,	68	12	17.65	9	1	0	2
0209 924006 PATTERSON 6,	179	25	13.97	7	18	0	0
0214 AV 102001 CASWELL 1	283	47	16.61	24	22	0	0

Stanislaus County Board of Education Governing Board Member - Area 5

77 PRECINCTS	R E G I S T E R E D	V O T E S	T P U E R R N C O E U N T T A G E E	B V O I Z E R S (NON)	B V O I Z E R S (NON)	O V E R S	U N D E R S
0215 AV 102003 CASWELL 3	217	31	14.29	23	7	0	0
0216 AV 102004 CASWELL 4	555	219	39.46	52	138	0	27
0217 AV 102005 CASWELL 5	615	106	17.24	70	33	0	3
0219 AV 103001 CERES 1,2	803	167	20.80	62	90	0	14
0220 AV 103002 CERES 2,8	986	230	23.33	93	116	1	19
0221 AV 103003 CERES 3A,	765	216	28.24	59	121	1	34
0222 AV 103005 CERES 5,1	938	236	25.16	114	112	0	10
0223 AV 103006 CERES 6,1	788	172	21.83	70	86	0	15
0224 AV 103007 CERES 7,1	999	272	27.23	91	158	0	20
0226 AV 103010 CERES 10,	885	244	27.57	89	136	0	18
0227 AV 103014 CERES 14,	709	130	18.34	58	67	0	5
0228 AV 103016 CERES 16,	837	158	18.88	91	59	0	8
0229 AV 103026 CERES 26,	872	173	19.84	89	73	0	9
0236 AV 106003 CLUB 3A,B	598	85	14.21	42	37	0	6
0237 AV 106013 CLUB 13	182	50	27.47	9	39	0	1
0241 AV 108002 CROWS LAN	280	79	28.21	19	58	0	2
0242 AV 109001 DEL PUERT	454	140	30.84	27	108	0	1
0243 AV 109003 DEL PUERT	275	85	30.91	21	62	0	0
0295 AV 117073 MODESTO 7	536	118	22.01	74	36	0	7
0317 AV 117168 MODESTO 1	194	54	27.84	36	17	0	1
0320 AV 119001 NEWMAN 1	382	109	28.53	24	84	0	0
0321 AV 119002 NEWMAN 2,	670	171	25.52	30	140	0	1
0322 AV 119003 NEWMAN 3,	691	163	23.59	36	122	2	0
0335 AV 124001 PATTERSON	762	156	20.47	71	81	0	1
0336 AV 124002 PATTERSON	383	106	27.68	18	88	0	0
0337 AV 124003 PATTERSON	798	260	32.58	68	191	0	0
0338 AV 124004 PATTERSON	560	109	19.46	40	68	1	0
0339 AV 124005 PATTERSON	754	155	20.56	68	85	0	1
0340 AV 124010 PATTERSON	480	72	15.00	29	43	0	0
GRAND TOTALS	34467	5493	15.94	2001	3195	7	255

Denair Unified School District Governing Board Member - Full Term  
 2 TO BE ELECTED

	R V E O G T I E S R T S E R E D	B C A A L S L T O T S	T P U E R R N C O E U N T T A G E	R " G E R O G E M I G E N G S A I E " (NON)	R H O O B D E G R E T S (NON)	T H R I O R Y S C H K O R N (NON)	S D A I N R D K I S E (NON)	T " L R T A A . K V J E I . S " (NON)	O V V O V O E T R E S	U V N O N O D T E E R S
6 PRECINCTS										
0032 110001 DENAIR 1A,2A	800	132	16.50	18	56	19	86	44	0	39
0033 110002 DENAIR 1B,2B	292	50	17.12	5	17	10	41	17	0	10
0148 128023 TURLOCK 23,2	347	34	9.80	3	10	6	27	7	0	15
0244 AV 110001 DENAIR 1A	1227	479	39.04	85	178	79	337	144	2	130
0245 AV 110002 DENAIR 1B	502	235	46.81	28	95	38	178	61	0	69
0360 AV 128023 TURLOCK 2	892	316	35.43	49	108	38	248	77	0	111
GRAND TOTALS	4060	1246	30.69	188	464	190	917	350	2	374

Denair Unified School District Governing Board Member - Short Term

6 PRECINCTS	RV	BC	TP	JS	KD	OV	UV
	EO	AA	UE	OA	AU	VO	NO
	GT	LS	RR	EN	TN	ET	DT
	IE	LT	NC	LD	HH	RE	EE
	SR	TT	OE	E	IA	S	RS
	TS	A	UN	R	M		
	E	G	TT	S	-		
	R	E	A	N			
	E	T	G	S			
	D	S	E	(NON)	(NON)		
0032 110001 DENAIR 1A,2A	800	132	16.50	68	55	0	9
0033 110002 DENAIR 1B,2B	292	50	17.12	28	22	0	0
0148 128023 TURLOCK 23,2	347	34	9.80	13	18	0	3
0244 AV 110001 DENAIR 1A	1227	479	39.04	229	219	1	28
0245 AV 110002 DENAIR 1B	502	235	46.81	109	104	0	22
0360 AV 128023 TURLOCK 2	892	316	35.43	93	188	0	35
GRAND TOTALS	4060	1246	30.69	540	606	1	97

PRINTED 11/15/13, 02:46 PM

PAGE 7

		Gratton School District Governing Board Member 3 TO BE ELECTED									
		R V		T P			G T			K J	
		E O		U E			E A			R O	
		G T	B C	R R	P W	S K	O V	J Y	I H	O V	U V
		I E	AA	NC	H A	U E	R E	I A	S N	V O	N O
		S R	LS	UN	I G	S R	G R	M R	T S	E T	D T
		T S	LT	TT	L N	A R	E N	A D	I	R E	E E
		E	O	A	I E	N	A	Y	N	S	R S
		R	T	G	P R	(NON)	(NON)	(NON)	(NON)	(NON)	(NON)
		E	S	E	(NON)	(NON)	(NON)	(NON)	(NON)	(NON)	(NON)
		D	S	E	(NON)	(NON)	(NON)	(NON)	(NON)	(NON)	(NON)
2 PRECINCTS											
0157 132005 WHITMORE 5A-		93	34	36.56	21	24	13	12	24	0	8
0369 AV 132005 WHITMORE		232	135	58.19	74	47	88	75	56	0	61
GRAND TOTALS		325	169	52.00	95	71	101	87	80	0	69



PRINTED 11/15/13, 02:46 PM

PAGE 8

				Hart-Ransom Union School District Governing Board Member 3 TO BE ELECTED					
				J C	A A	R F	S R		
				I O	T B	I U	A I	O V	U V
				M V	H E	C L	D G	V O	N O
				E	N L	I Z	N	E T	D T
				R	S	E	S	R E	E E
				(NON)	(NON)	(NON)	(NON)	S	R S
8 PRECINCTS	R V	T P	U E						
	E O	R R	N C						
	G T	O E	U N						
	I E	L T	T T						
	S R	O A	G						
	T S	T S	E						
	E								
	R								
	E								
	D								
0036 112001 HART RANSOM	127	31	24.41	26	6	15	13	0	32
0037 112002 HART RANSOM	95	9	9.47	7	5	7	6	0	2
0077 117062 MODESTO 62	313	33	10.54	18	20	12	15	0	34
0195 912004 HART RANSOM	71	19	26.76	15	6	5	9	3	19
0199 917133 MODESTO 133	233	62	26.61	27	20	24	31	0	84
0248 AV 112001 HART RANS	404	205	50.74	164	32	130	78	0	209
0249 AV 112002 HART RANS	279	101	36.20	83	26	57	63	0	74
0289 AV 117062 MODESTO 6	405	131	32.35	74	41	53	68	0	157
GRAND TOTALS	1927	591	30.67	414	156	303	283	3	611

PRINTED 11/15/13, 02:46 PM

PAGE 9

Knights Ferry Elementary School District Governing Board Member  
 3 TO BE ELECTED

	R V E O G T I E S R T S E R E D	B C A A L S L T O T S	T P U E R R N C O E U N T T A G E	K C Y A M S S A R E T T O (NON)	S D H H . A A S V K O E N L L (NON)	D N I O A O N N E (NON)	S M E C A C N A R T H Y (NON)	R G B O . R B U E N R K T E R (NON)	O V V O E T R E S	U V N O D T E E R S
2 PRECINCTS										
0112 120002 NORTH 2	85	27	31.76	21	2	19	22	8	0	9
0324 AV 120002 NORTH 2	262	132	50.38	86	49	65	82	62	0	52
GRAND TOTALS	347	159	45.82	107	51	84	104	70	0	61

Modesto City Schools District Governing Board Member - Full Term  
 4 TO BE ELECTED

197 PRECINCTS	R E O G T I E S R T S E R E D	V E O G T I E S R T S E R E D	T P U E R R N C O E U N T T A G E	S Z U W E A H L E N (NON)	D A A L V L I A D N (NON)	M S I C H E A I E D L (NON)	R A V U I B L E L N A L B M C M O R C I A N R D K Y S (NON)	B M C M O R C I A N R D K Y S (NON)	O V V O E T R E S	U V N O D T E E R S	
0001 101001 AIRPORT 1,2A	177	2	1.13	2	1	1	1	1	2	0	0
0002 102001 CASHWELL 1A,B	289	7	2.42	2	3	3	3	2	3	0	12
0005 102005 CASHWELL 5,6	623	9	1.44	6	7	3	8	2	5	0	5
0006 102007 CASHWELL 7C,D	141	17	12.06	7	7	5	9	3	6	0	31
0024 106003 CLUB 3A,B,4	547	15	2.74	6	8	2	6	4	5	0	29
0026 107005 COFFEE 5, MC	104	18	17.31	9	4	2	5	12	15	0	25
0027 107007 COFFEE 7	148	18	12.16	11	10	8	11	6	9	0	17
0028 107008 COFFEE 8,10	166	15	9.04	7	5	5	7	9	10	0	17
0034 111003 EMPIRE 3,4	545	30	5.50	15	18	7	10	15	15	0	40
0035 111005 EMPIRE 5,9	225	21	9.33	13	10	6	7	8	14	0	26
0036 112001 HART RANSOM	127	31	24.41	18	10	6	15	13	19	0	43
0037 112002 HART RANSOM	95	9	9.47	6	2	2	5	6	8	0	7
0043 116004 MCHENRY 4A,	540	21	3.89	10	6	4	6	13	7	0	38
0045 116031 MCHENRY 3B,4	263	31	11.79	20	14	12	12	18	19	0	29
0046 117001 MODESTO 1,5,3	659	63	9.56	41	30	20	35	24	37	0	64
0047 117002 MODESTO 2,7	616	102	16.56	61	41	37	47	52	44	0	126
0048 117003 MODESTO 3A,1	598	40	6.69	23	19	15	26	12	15	0	50
0049 117004 MODESTO 4,11	708	36	5.08	12	15	11	16	13	16	0	61
0050 117005 MODESTO 5,6	748	44	5.88	15	17	16	30	10	12	0	76
0051 117008 MODESTO 8,16	256	42	16.41	18	15	7	27	8	15	0	78
0052 117009 MODESTO 9,10	799	121	15.14	75	55	42	57	54	55	0	145
0053 117012 MODESTO 12,1	300	21	7.00	13	12	9	12	9	8	0	21
0054 117014 MODESTO 14,1	601	69	11.48	43	25	19	30	21	28	0	109
0055 117016 MODESTO 16,6	656	45	6.86	28	19	12	19	19	28	0	55
0056 117017 MODESTO 17,6	409	54	13.20	31	14	16	25	14	26	4	85
0057 117018 MODESTO 18,8	694	87	12.54	51	40	24	36	32	43	0	122
0058 117019 MODESTO 19,2	853	136	15.94	78	52	54	70	46	70	0	170
0059 117021 MODESTO 21,2	530	90	16.98	56	44	40	50	37	39	0	94
0060 117023 MODESTO 23	216	16	7.41	10	5	3	9	5	6	0	26
0061 117024 MODESTO 24,1	573	54	9.42	26	21	16	32	14	22	0	85
0062 117025 MODESTO 25	239	22	9.21	11	6	9	12	6	11	0	32
0063 117027 MODESTO 27,3	715	198	27.69	149	83	76	105	70	75	0	232
0064 117028 MODESTO 28,3	772	88	11.40	46	35	32	30	29	28	0	149
0065 117029 MODESTO 29,6	805	122	15.16	62	59	34	53	56	65	0	158
0066 117030 MODESTO 30,6	737	112	15.20	67	52	44	40	52	53	0	140
0067 117035 MODESTO 35,3	518	141	27.22	99	57	43	81	53	63	0	168
0068 117036 MODESTO 36,3	441	99	22.45	65	49	43	45	45	51	0	98
0069 117040 MODESTO 40,4	689	180	26.12	128	82	55	93	82	97	0	183
0070 117043 MODESTO 43,4	717	128	17.85	69	61	42	52	59	63	0	161
0071 117044 MODESTO 44,5	533	104	19.51	66	52	32	46	47	47	0	123
0072 117047 MODESTO 47,5	807	165	20.45	95	71	43	68	92	95	0	196
0073 117048 MODESTO 48,7	518	165	31.85	101	59	61	73	94	89	0	181
0074 117050 MODESTO 50,5	877	127	14.48	73	52	45	53	69	58	0	158
0075 117058 MODESTO 58,6	816	69	8.46	32	25	14	20	30	32	0	123
0076 117059 MODESTO 59,9	776	131	16.88	83	56	40	62	64	83	0	136
0077 117062 MODESTO 62	313	33	10.54	21	16	13	11	16	11	0	44

Modesto City Schools District Governing Board Member - Full Term  
 4 TO BE ELECTED

197 PRECINCTS			R V E O G T I E S R T S E R E D	B C A A L S L T O T S	T P U E R R N C O E U N T T A G E	S Z U W E A H L E N (NON)	D A A L V L I A D N (NON)	M S I C C H H E A I E D L (NON)	R A V U . I B L E L N A L O O S (NON)	B M R C E B T A T Y (NON)	C M I A N R D K Y S (NON)	O V V O E T R E S	U V N O D T E E R S
0078	117063	MODESTO 63.1	401	30	7.48	6	7	4	24	8	9	0	62
0079	117068	MODESTO 68.9	569	67	11.78	39	21	14	31	30	38	0	92
0080	117069	MODESTO 69.9	747	135	18.07	78	45	41	66	68	82	0	159
0081	117070	MODESTO 70.1	591	99	16.75	48	32	27	32	67	60	0	128
0082	117071	MODESTO 71.1	374	64	17.11	46	31	15	31	37	33	0	62
0083	117073	MODESTO 73.	411	29	7.06	16	10	5	14	6	8	0	57
0084	117075	MODESTO 75.1	417	66	15.83	45	24	17	32	25	36	0	85
0085	117076	MODESTO 76.7	672	91	13.54	43	39	22	25	58	47	0	129
0086	117078	MODESTO 78.1	257	46	17.90	30	24	21	23	16	16	0	54
0087	117083	MODESTO 83.8	704	115	16.34	57	39	27	50	60	41	0	186
0088	117084	MODESTO 84.8	559	50	8.94	32	18	15	19	27	28	0	61
0089	117093	MODESTO 93.9	757	110	14.53	60	51	42	37	60	65	0	125
0090	117095	MODESTO 95.1	546	73	13.37	41	39	26	34	36	35	0	80
0091	117098	MODESTO 98.1	428	42	9.81	30	24	15	19	19	25	0	36
0092	117099	MODESTO 99.1	415	30	7.23	12	13	6	17	15	18	0	39
0093	117100	MODESTO 100.	708	73	10.31	43	29	15	28	38	49	0	85
0094	117101	MODESTO 101.	385	51	13.25	36	19	13	25	18	24	0	69
0095	117104	MODESTO 104.	453	51	11.26	33	19	12	21	16	22	0	81
0096	117105	MODESTO 105.	647	54	8.35	24	20	14	18	19	27	0	94
0097	117106	MODESTO 106.	738	101	13.69	59	38	29	43	50	57	0	128
0098	117107	MODESTO 107.	644	84	13.04	55	43	20	40	33	43	0	102
0099	117112	MODESTO 112.	771	108	14.01	56	45	29	41	34	39	0	188
0100	117117	MODESTO 117.	302	24	7.95	15	7	8	12	13	8	0	33
0101	117121	MODESTO 121	305	25	8.20	11	8	6	8	15	9	0	39
0102	117125	MODESTO 125.	623	55	8.83	30	23	17	16	25	33	0	76
0103	117126	MODESTO 126	237	41	17.30	16	14	8	15	11	14	0	86
0104	117165	MODESTO 165.	510	70	13.73	39	35	21	26	28	33	0	98
0105	117168	MODESTO 168A	217	25	11.52	11	12	5	20	4	5	0	43
0106	117172	MODESTO 172.	690	56	8.12	38	27	22	30	22	25	0	60
0119	123001	PARADISE 1,2	230	11	4.78	9	6	5	9	5	5	0	5
0120	123004	PARADISE 4A.	293	11	3.75	4	4	6	8	4	5	0	13
0121	123005	PARADISE 5	264	15	5.68	7	5	2	8	1	13	0	24
0122	123007	PARADISE 7,8	453	31	6.84	20	17	11	16	11	8	0	41
0129	126004	RIVERBANK 4B	633	18	2.84	8	5	4	4	14	12	0	25
0130	126005	RIVERBANK 4A	413	47	11.38	22	23	19	23	26	28	0	47
0131	126011	RIVERBANK 11	130	7	5.38	5	2	6	3	1	4	0	7
0132	127001	SALIDA 1,10	402	26	6.47	17	15	5	14	9	14	0	30
0133	127002	SALIDA 2,5	509	37	7.27	19	19	10	11	18	14	0	57
0134	127003	SALIDA 3	362	27	7.46	16	15	3	15	13	18	0	28
0135	127004	SALIDA 4,6	656	48	7.32	32	15	7	26	21	26	0	65
0136	127007	SALIDA 7,8A.	643	66	10.26	33	28	17	21	30	32	0	103
0159	702007	CASWELL 7F P	230	45	19.57	30	31	26	25	17	13	0	38
0160	802007	CASWELL 7A,B	92	9	9.78	4	5	2	1	4	7	0	13
0163	817087	MODESTO 87B.	49	7	14.29	5	3	0	2	4	5	0	9
0165	901002	AIRPORT 2B,3	144	13	9.03	8	7	5	7	2	3	0	20
0166	901006	AIRPORT 6, E	46	7	15.22	6	3	1	2	5	5	0	6

Modesto City Schools District Governing Board Member - Full Term  
 4 TO BE ELECTED

197 PRECINCTS	R V E O G T I E S R T S E R E D	B C A A L S L T O T S	T P U E R R N C O E U N T T A G E	S Z U W E A H L E N (NON)	D A A L V L I A D N (NON)	M S I C H E A I E D L (NON)	R A V U I B L E N A L O B O T A Y S (NON)	B M R C E B T A Y S (NON)	C M I A N R D K Y S (NON)	O V V O E T R E S	U V N O D T E E R S
0167 902001 CASWELL 1C.1	0	0		0	0	0	0	0	0	0	0
0169 902007 CASWELL 7E.G	2	0		0	0	0	0	0	0	0	0
0171 902012 CASWELL 12A	92	24	26.09	13	11	8	8	13	12	0	31
0174 903011 CERES 11,23	211	31	14.69	20	15	11	14	12	17	0	35
0181 907001 COFFEE 1,2A,	151	36	23.84	23	19	16	17	21	20	0	28
0182 907002 COFFEE 2B M	78	10	12.82	8	4	4	7	0	5	0	12
0193 911001 EMPIRE 1,2,1	18	2	11.11	0	1	0	0	0	0	0	7
0194 912003 HART RANSOM	190	25	13.16	21	14	7	18	2	15	0	23
0195 912004 HART RANSOM	71	19	26.76	17	3	5	10	9	11	0	21
0196 917003 MODESTO 3B,1	31	2	6.45	2	1	0	0	0	2	0	3
0198 917087 MODESTO 87A,	0	0		0	0	0	0	0	0	0	0
0199 917133 MODESTO 133,	233	62	26.61	41	25	23	26	22	34	0	77
0200 917168 MODESTO 168B	0	0		0	0	0	0	0	0	0	0
0201 917170 MODESTO 170	1	0		0	0	0	0	0	0	0	0
0204 917197 MODESTO 197,	68	12	17.65	3	3	5	9	1	3	0	24
0207 923003 PARADISE 3,1	215	27	12.56	19	10	8	17	14	13	0	27
0208 923015 PARADISE 15,	195	62	31.79	47	28	20	25	26	34	0	68
0210 927001 SALIDA 1C,5D	18	5	27.78	5	4	0	1	1	4	0	5
0213 AV 101001 AIRPORT 1	211	27	12.80	18	18	8	17	10	15	0	22
0214 AV 102001 CASWELL 1	283	47	16.61	26	20	13	31	14	29	4	50
0217 AV 102005 CASWELL 5	615	106	17.24	49	52	26	59	21	44	4	169
0218 AV 102007 CASWELL 7	149	34	22.82	13	15	8	19	8	18	0	54
0236 AV 106003 CLUB 3A,B	598	85	14.21	50	29	26	50	26	50	0	108
0238 AV 107005 COFFEE 5,	216	94	43.52	55	45	24	35	48	51	0	118
0239 AV 107007 COFFEE 7	255	67	26.27	49	33	30	35	18	27	4	72
0240 AV 107008 COFFEE 8,	396	130	32.83	88	63	42	63	72	78	0	114
0246 AV 111003 EMPIRE 3,	767	132	17.21	82	80	44	55	60	77	0	130
0247 AV 111005 EMPIRE 5,	523	168	32.12	126	95	71	78	72	84	4	142
0248 AV 112001 HART RANS	404	205	50.74	86	59	42	56	98	115	0	363
0249 AV 112002 HART RANS	279	101	36.20	68	46	33	40	42	60	4	111
0255 AV 116004 MCHENRY 4	860	177	20.58	117	93	70	78	78	87	0	185
0257 AV 116031 MCHENRY 3	683	247	36.16	169	108	80	110	138	151	8	224
0258 AV 117001 MODESTO 1	851	204	23.97	114	96	61	80	76	88	0	299
0259 AV 117002 MODESTO 2	992	378	38.10	266	184	128	175	159	200	0	393
0260 AV 117003 MODESTO 3	736	134	18.21	62	64	49	79	31	63	0	187
0261 AV 117004 MODESTO 4	861	160	18.58	83	78	64	98	39	76	0	202
0262 AV 117005 MODESTO 5	861	194	22.53	103	81	64	130	48	82	0	268
0263 AV 117008 MODESTO 8	429	145	33.80	93	58	46	66	56	74	4	180
0264 AV 117009 MODESTO 9	1212	440	36.30	309	204	154	234	142	217	4	488
0265 AV 117012 MODESTO 1	442	81	18.33	44	29	30	34	32	43	0	112
0266 AV 117014 MODESTO 1	998	375	37.58	258	174	120	186	132	196	0	430
0267 AV 117016 MODESTO 1	960	222	23.13	137	107	74	96	79	108	4	280
0268 AV 117017 MODESTO 1	630	236	37.46	155	115	71	99	97	122	4	281
0269 AV 117018 MODESTO 1	1164	395	33.93	262	181	136	183	174	213	0	430
0270 AV 117019 MODESTO 1	1599	724	45.28	482	372	243	338	295	351	16	786
0271 AV 117021 MODESTO 2	979	400	40.86	267	220	152	202	135	183	0	436

Modesto City Schools District Governing Board Member - Full Term  
 4 TO BE ELECTED

197 PRECINCTS	R E O G T I E S R T S E R E D	V O E O A A L T O T S	T P U E R R N C O E U N T T A G E	S Z U W E A H L E N (NON)	D A A L V L I A D N (NON)	M S I C H E A I E D L (NON)	R A V U I B L E L N A L O B O T A Y S (NON)	B M R C E B T A Y S (NON)	C M I A N R D K Y S (NON)	O V V O E T R E S	U V N O D T E E R S
0272 AV 117023 MODESTO 2	241	30	12.45	12	13	6	14	7	13	0	55
0273 AV 117024 MODESTO 2	823	206	25.03	111	73	67	116	66	86	8	289
0274 AV 117025 MODESTO 2	254	71	27.95	38	32	20	32	37	35	0	90
0275 AV 117027 MODESTO 2	1046	444	42.45	317	176	164	245	168	218	0	486
0276 AV 117028 MODESTO 2	1314	394	29.98	252	196	141	192	143	192	8	442
0277 AV 117029 MODESTO 2	1130	408	36.11	243	207	133	211	143	202	0	491
0278 AV 117030 MODESTO 3	1107	446	40.29	307	207	171	199	166	229	0	504
0279 AV 117035 MODESTO 3	945	449	47.51	326	199	175	227	180	215	0	473
0280 AV 117036 MODESTO 3	675	315	46.67	227	133	112	138	147	162	0	340
0281 AV 117040 MODESTO 4	1348	640	47.48	452	314	222	334	278	334	8	616
0282 AV 117043 MODESTO 4	1286	564	43.86	362	271	177	249	240	323	0	632
0283 AV 117044 MODESTO 4	1043	448	42.95	317	222	143	196	199	232	16	466
0284 AV 117047 MODESTO 4	1533	728	47.49	464	326	246	355	345	428	4	743
0285 AV 117048 MODESTO 4	1113	643	57.77	449	322	267	295	249	329	12	646
0286 AV 117050 MODESTO 5	1538	546	35.50	367	278	200	262	191	262	8	615
0287 AV 117058 MODESTO 5	1147	316	27.55	192	136	99	157	116	166	4	394
0288 AV 117059 MODESTO 5	1492	642	43.03	416	315	211	296	276	344	4	706
0289 AV 117062 MODESTO 6	405	131	32.35	62	46	27	61	46	70	0	212
0290 AV 117063 MODESTO 6	543	106	19.52	46	42	35	73	18	49	4	157
0291 AV 117068 MODESTO 6	919	316	34.39	191	154	120	138	118	169	4	370
0292 AV 117069 MODESTO 6	1246	520	41.73	324	226	152	213	221	278	4	660
0293 AV 117070 MODESTO 7	974	435	44.66	271	198	136	163	247	242	0	474
0294 AV 117071 MODESTO 7	739	315	42.63	202	160	120	138	140	176	0	324
0295 AV 117073 MODESTO 7	536	118	22.01	53	52	29	72	32	62	0	170
0296 AV 117075 MODESTO 7	860	410	47.67	289	193	129	205	165	215	0	444
0297 AV 117076 MODESTO 7	1102	360	32.67	232	171	112	131	152	210	0	431
0298 AV 117078 MODESTO 7	374	133	35.56	91	69	45	60	47	65	0	155
0299 AV 117083 MODESTO 8	1073	360	33.55	225	173	125	159	171	188	0	399
0300 AV 117084 MODESTO 8	780	224	28.72	146	109	74	95	92	118	0	262
0301 AV 117093 MODESTO 9	1374	567	41.27	375	286	205	262	245	306	4	585
0302 AV 117095 MODESTO 9	904	310	34.29	169	134	100	123	144	152	0	416
0303 AV 117098 MODESTO 9	613	193	31.48	125	92	74	106	68	95	4	208
0304 AV 117099 MODESTO 9	656	216	32.93	123	104	66	94	82	119	0	276
0305 AV 117100 MODESTO 1	1202	418	34.78	277	166	135	197	191	225	0	479
0306 AV 117101 MODESTO 1	558	213	38.17	145	104	67	89	90	102	0	251
0307 AV 117104 MODESTO 1	641	170	26.52	97	89	46	73	74	78	0	223
0308 AV 117105 MODESTO 1	830	191	23.01	108	83	55	100	58	94	4	261
0309 AV 117106 MODESTO 1	952	331	34.77	223	155	93	166	145	190	0	351
0310 AV 117107 MODESTO 1	1141	495	43.38	317	243	162	225	231	276	0	524
0311 AV 117112 MODESTO 1	1233	436	35.36	283	201	117	193	200	242	0	505
0312 AV 117117 MODESTO 1	434	125	28.80	75	48	30	46	48	54	0	198
0313 AV 117121 MODESTO 1	406	67	16.50	41	22	23	30	28	32	0	92
0314 AV 117125 MODESTO 1	973	326	33.50	184	173	103	126	154	161	8	393
0315 AV 117126 MODESTO 1	338	118	34.91	65	45	30	48	54	77	0	151
0316 AV 117165 MODESTO 1	906	312	34.44	179	141	102	151	107	156	0	412
0317 AV 117168 MODESTO 1	194	54	27.84	29	27	18	39	10	13	0	80

Modesto City Schools District Governing Board Member - Full Term 4 TO BE ELECTED												
	R V E O G T I E S R T S E R E D	B C A A L S O T S	T P U E R R N C O E U N T T A G E	S Z U W E A H L E N (NON)	D A A L V L I A D N (NON)	M S I C C H H E A I E D L (NON)	R A V U . I B L E L N A L O B O S (NON)	B M R C E B T A T Y (NON)	C M I A N R D K Y S (NON)	O V V O E T R E S	U V N O D T E E R S	
197 PRECINCTS												
0318 AV 117172 MODESTO 1	922	272	29.50	168	121	98	137	126	145	0	293	
0331 AV 123001 PARADISE	497	142	28.57	116	69	42	67	68	86	0	118	
0332 AV 123004 PARADISE	299	46	15.38	30	20	17	25	14	28	12	36	
0333 AV 123005 PARADISE	282	31	10.99	14	14	7	14	8	20	0	47	
0334 AV 123007 PARADISE	508	108	21.26	77	59	46	58	39	57	0	96	
0341 AV 126004 RIVERBANK	889	148	16.65	100	83	65	82	59	74	0	125	
0342 AV 126005 RIVERBANK	679	184	27.10	133	73	46	99	89	124	0	172	
0343 AV 126011 RIVERBANK	215	42	19.53	21	16	8	19	21	26	4	53	
0344 AV 127001 SALIDA 1.	582	136	23.37	81	57	41	63	61	70	4	165	
0345 AV 127002 SALIDA 2.	481	108	22.45	67	49	35	43	43	54	0	141	
0346 AV 127003 SALIDA 3	391	98	25.06	72	48	27	45	35	60	0	104	
0347 AV 127004 SALIDA 4.	645	163	25.27	102	88	59	73	49	74	0	207	
0348 AV 127007 SALIDA 7.	952	352	36.97	200	141	79	137	168	210	0	465	
GRAND TOTALS	112916	28553	25.29	18004	13124	9348	13296	11819	14747	188	33504	

			Modesto City Schools District Governing Board Member - Short Term							
197 PRECINCTS	R V	T P	D S		J D		O V		U V	
	E O	U E	F G	C G	E M	A E	V O	N O		
	G T	R R	A A	H R	N L	R C	E T	D T		
	I E	N C	B R	A O	T	D K	R E	E E		
	S R	O E	I C	R M	Z	A S	S	R S		
	T S	U N	O I	L	E	N O				
	E	T T	L A	I	R	N				
	R	A	A	E	(NON)	(NON)				
	E	G	(NON)	(NON)	(NON)	(NON)				
	D	E	(NON)	(NON)	(NON)	(NON)				
0001 101001 AIRPORT 1,2A	177	2	1.13	2	0	0	0	0	0	
0002 102001 CASWELL 1A,B	289	7	2.42	3	2	0	2	0	0	
0005 102005 CASWELL 5,6,	623	9	1.44	3	0	2	4	0	0	
0006 102007 CASWELL 7C,D	141	17	12.06	4	5	4	3	0	0	
0024 106003 CLUB 3A,B,4,	547	15	2.74	5	0	2	7	0	1	
0026 107005 COFFEE 5, MC	104	18	17.31	0	10	1	4	0	3	
0027 107007 COFFEE 7	148	18	12.16	0	11	0	5	0	2	
0028 107008 COFFEE 8,10,	166	15	9.04	3	7	1	4	0	0	
0034 111003 EMPIRE 3,4	545	30	5.50	4	9	8	8	0	1	
0035 111005 EMPIRE 5,9	225	21	9.33	4	5	3	8	0	1	
0036 112001 HART RANSOM	127	31	24.41	1	13	3	7	0	7	
0037 112002 HART RANSOM	95	9	9.47	0	6	1	1	0	1	
0043 116004 MCHENRY 4A,	540	21	3.89	3	8	1	6	0	3	
0045 116031 MCHENRY 3B,4	263	31	11.79	1	16	2	11	0	1	
0046 117001 MODESTO 1,5,3	659	63	9.56	7	16	13	24	0	2	
0047 117002 MODESTO 2,7,	616	102	16.56	6	32	8	44	0	12	
0048 117003 MODESTO 3A,1	598	40	6.69	8	12	3	14	0	3	
0049 117004 MODESTO 4,11	708	36	5.08	14	9	3	8	0	2	
0050 117005 MODESTO 5,6,	748	44	5.88	24	5	4	7	0	4	
0051 117008 MODESTO 8,16	256	42	16.41	14	13	6	8	0	1	
0052 117009 MODESTO 9,10	799	121	15.14	5	42	15	47	0	12	
0053 117012 MODESTO 12,1	300	21	7.00	3	3	4	10	0	1	
0054 117014 MODESTO 14,1	601	69	11.48	8	17	9	29	0	5	
0055 117016 MODESTO 16,6	656	45	6.86	3	21	3	17	0	1	
0056 117017 MODESTO 17,6	409	54	13.20	12	19	5	12	1	5	
0057 117018 MODESTO 18,8	694	87	12.54	4	26	16	29	1	11	
0058 117019 MODESTO 19,2	853	136	15.94	13	45	18	38	0	21	
0059 117021 MODESTO 21,2	530	90	16.98	8	22	7	41	0	12	
0060 117023 MODESTO 23	216	16	7.41	7	1	5	2	0	1	
0061 117024 MODESTO 24,1	573	54	9.42	13	11	7	19	0	4	
0062 117025 MODESTO 25	239	22	9.21	1	8	3	8	0	1	
0063 117027 MODESTO 27,3	715	198	27.69	15	43	18	86	0	35	
0064 117028 MODESTO 28,3	772	88	11.40	11	32	6	28	0	10	
0065 117029 MODESTO 29,6	805	122	15.16	19	39	9	43	0	12	
0066 117030 MODESTO 30,6	737	112	15.20	8	44	18	34	0	8	
0067 117035 MODESTO 35,3	518	141	27.22	16	38	14	53	1	19	
0068 117036 MODESTO 36,3	441	99	22.45	5	33	9	38	1	13	
0069 117040 MODESTO 40,4	689	180	26.12	12	59	10	79	0	20	
0070 117043 MODESTO 43,4	717	128	17.85	9	50	12	43	0	12	
0071 117044 MODESTO 44,5	533	104	19.51	4	32	6	48	1	13	
0072 117047 MODESTO 47,5	807	165	20.45	8	65	12	55	1	24	
0073 117048 MODESTO 48,7	518	165	31.85	8	62	14	62	0	18	
0074 117050 MODESTO 50,5	877	127	14.48	5	37	19	55	0	11	
0075 117058 MODESTO 58,6	816	69	8.46	8	26	10	12	0	13	
0076 117059 MODESTO 59,9	776	131	16.88	11	35	18	55	0	12	
0077 117062 MODESTO 62	313	33	10.54	3	8	7	11	0	4	
0078 117063 MODESTO 63,1	401	30	7.48	15	5	4	4	0	2	
0079 117068 MODESTO 68,9	569	67	11.78	8	24	5	24	0	6	
0080 117069 MODESTO 69,9	747	135	18.07	18	46	6	51	0	14	



		Modesto City Schools District Governing Board Member - Short Term									
		R V	T P	D S							
		E O	U E	F G	C G	E M	J D				
		G T	R R	A A	H R	A E	O I				
		I E	N C	A A	A O	N L	R C				
		S R	O E	B R	A O	N L	R C	O V	U V		
		T S	U N	I C	R M	T	D K	V O	N O		
		E	T T	O I	L	Z	A S	E T	D T		
		R	A	L A	I	E	N O	R E	E E		
		E	G	A	E	R	N	S	R S		
		D	E	(NON)	(NON)	(NON)	(NON)				
197 PRECINCTS											
0081 117070	MODESTO 70,1	591	99	16.75	7	34	5	25	0	28	
0082 117071	MODESTO 71,1	374	64	17.11	8	24	8	20	0	4	
0083 117073	MODESTO 73,	411	29	7.06	7	8	5	6	0	3	
0084 117075	MODESTO 75,1	417	66	15.83	7	15	13	23	0	8	
0085 117076	MODESTO 76,7	672	91	13.54	3	40	5	33	0	9	
0086 117078	MODESTO 78,1	257	46	17.90	2	16	6	18	0	4	
0087 117083	MODESTO 83,8	704	115	16.34	6	42	16	37	0	14	
0088 117084	MODESTO 84,8	559	50	8.94	1	17	3	23	0	6	
0089 117093	MODESTO 93,9	757	110	14.53	8	43	9	40	1	9	
0090 117095	MODESTO 95,1	546	73	13.37	5	27	5	28	0	8	
0091 117098	MODESTO 98,1	428	42	9.81	4	12	6	16	0	4	
0092 117099	MODESTO 99,1	415	30	7.23	3	13	0	10	0	4	
0093 117100	MODESTO 100,	708	73	10.31	3	34	11	17	0	6	
0094 117101	MODESTO 101,	385	51	13.25	3	13	11	17	0	7	
0095 117104	MODESTO 104,	453	51	11.26	7	12	9	16	0	7	
0096 117105	MODESTO 105,	647	54	8.35	7	20	10	13	0	4	
0097 117106	MODESTO 106,	738	101	13.69	10	40	13	25	0	12	
0098 117107	MODESTO 107,	644	84	13.04	4	27	9	37	0	7	
0099 117112	MODESTO 112,	771	108	14.01	8	37	14	33	0	16	
0100 117117	MODESTO 117,	302	24	7.95	0	7	3	9	0	5	
0101 117121	MODESTO 121	305	25	8.20	5	4	7	7	0	1	
0102 117125	MODESTO 125,	623	55	8.83	4	31	3	13	0	4	
0103 117126	MODESTO 126	237	41	17.30	7	11	8	5	0	10	
0104 117165	MODESTO 165,	510	70	13.73	6	24	7	27	0	6	
0105 117168	MODESTO 168A	217	25	11.52	11	1	4	5	0	4	
0106 117172	MODESTO 172,	690	56	8.12	6	15	4	22	0	9	
0119 123001	PARADISE 1,2	230	11	4.78	1	4	1	5	0	0	
0120 123004	PARADISE 4A,	293	11	3.75	3	1	1	6	0	0	
0121 123005	PARADISE 5	264	15	5.68	2	5	3	5	0	0	
0122 123007	PARADISE 7,8	453	31	6.84	8	9	3	11	0	0	
0129 126004	RIVERBANK 4B	633	18	2.84	2	12	1	3	0	0	
0130 126005	RIVERBANK 4A	413	47	11.38	7	24	5	11	0	0	
0131 126011	RIVERBANK 11	130	7	5.38	1	1	4	1	0	0	
0132 127001	SALIDA 1,10	402	26	6.47	2	7	6	9	0	2	
0133 127002	SALIDA 2,5	509	37	7.27	3	12	6	12	0	4	
0134 127003	SALIDA 3	362	27	7.46	1	7	4	12	0	3	
0135 127004	SALIDA 4,6	656	48	7.32	7	19	6	13	0	3	
0136 127007	SALIDA 7,8A,	643	66	10.26	10	15	5	27	0	9	
0159 702007	CASWELL 7F P	230	45	19.57	4	12	3	21	1	4	
0160 802007	CASWELL 7A,B	92	9	9.78	1	4	0	4	0	0	
0163 817087	MODESTO 87B,	49	7	14.29	1	2	2	2	0	0	
0165 901002	AIRPORT 2B,3	144	13	9.03	5	3	1	4	0	0	
0166 901006	AIRPORT 6, E	46	7	15.22	1	1	0	4	1	0	
0167 902001	CASWELL 1C,1	0	0		0	0	0	0	0	0	
0169 902007	CASWELL 7E,G	2	0		0	0	0	0	0	0	
0171 902012	CASWELL 12A	92	24	26.09	0	10	3	7	0	4	
0174 903011	CERES 11,23	211	31	14.69	8	12	2	7	0	2	
0181 907001	COFFEE 1,2A,	151	36	23.84	2	12	5	14	0	3	
0182 907002	COFFEE 2B M	78	10	12.82	1	3	0	5	0	1	

		Modesto City Schools District Governing Board Member - Short Term								
		R	V	T	P	D		S		
		E	O	U	E	F	G	C	G	J
		G	T	R	R	A	A	H	R	A
		I	E	B	C	A	A	A	E	O
		S	R	A	A	B	R	A	O	N
		T	S	L	S	I	C	R	M	T
		E	S	L	T	O	I	L	Z	A
		R	O	A	A	L	A	I	E	N
		E	T	G	A	A	E	R	N	R
		D	S	E	(NON)	(NON)	(NON)	(NON)	S	R
197 PRECINCTS										
0193 911001 EMPIRE 1,2,1	18	2	11.11	0	2	0	0	0	0	0
0194 912003 HART RANSOM	190	25	13.16	6	7	3	8	0	0	1
0195 912004 HART RANSOM	71	19	26.76	3	3	1	9	0	0	3
0196 917003 MODESTO 3B,1	31	2	6.45	0	0	0	2	0	0	0
0198 917087 MODESTO 87A	0	0		0	0	0	0	0	0	0
0199 917133 MODESTO 133	233	62	26.61	8	11	5	31	0	0	7
0200 917168 MODESTO 168B	0	0		0	0	0	0	0	0	0
0201 917170 MODESTO 170	1	0		0	0	0	0	0	0	0
0204 917197 MODESTO 197	68	12	17.65	7	2	0	2	0	0	1
0207 923003 PARADISE 3,1	215	27	12.56	9	6	1	9	0	0	2
0208 923015 PARADISE 15	195	62	31.79	4	22	3	23	2	0	8
0210 927001 SALIDA 1C,5D	18	5	27.78	0	1	0	4	0	0	0
0213 AV 101001 AIRPORT 1	211	27	12.80	10	10	2	5	0	0	0
0214 AV 102001 CASWELL 1	283	47	16.61	14	12	8	11	1	0	1
0217 AV 102005 CASWELL 5	615	106	17.24	33	21	19	28	2	0	3
0218 AV 102007 CASWELL 7	149	34	22.82	7	5	9	8	1	0	3
0236 AV 106003 CLUB 3A,B	598	85	14.21	23	19	14	25	2	0	2
0238 AV 107005 COFFEE 5	216	94	43.52	2	32	3	34	0	0	23
0239 AV 107007 COFFEE 7	255	67	26.27	5	22	11	24	0	0	5
0240 AV 107008 COFFEE 8	396	130	32.83	10	62	9	39	0	0	10
0246 AV 111003 EMPIRE 3	767	132	17.21	20	45	22	41	4	0	0
0247 AV 111005 EMPIRE 5	523	168	32.12	6	54	17	80	0	0	11
0248 AV 112001 HART RANS	404	205	50.74	3	66	7	61	1	0	67
0249 AV 112002 HART RANS	279	101	36.20	6	25	8	44	0	0	18
0255 AV 116004 MCHENRY 4	860	177	20.58	22	73	11	61	1	0	9
0257 AV 116031 MCHENRY 3	683	247	36.16	7	81	19	107	1	0	32
0258 AV 117001 MODESTO 1	851	204	23.97	29	58	32	54	1	0	30
0259 AV 117002 MODESTO 2	992	378	38.10	22	111	48	142	1	0	54
0260 AV 117003 MODESTO 3	736	134	18.21	40	36	18	34	0	0	5
0261 AV 117004 MODESTO 4	861	160	18.58	47	35	30	37	0	0	11
0262 AV 117005 MODESTO 5	861	194	22.53	77	35	27	37	2	0	16
0263 AV 117008 MODESTO 8	429	145	33.80	26	40	23	44	0	0	12
0264 AV 117009 MODESTO 9	1212	440	36.30	32	118	63	168	7	0	51
0265 AV 117012 MODESTO 1	442	81	18.33	9	19	14	24	0	0	15
0266 AV 117014 MODESTO 1	998	375	37.58	33	112	58	124	1	0	45
0267 AV 117016 MODESTO 1	960	222	23.13	30	64	38	72	1	0	16
0268 AV 117017 MODESTO 1	630	236	37.46	27	72	34	85	1	0	17
0269 AV 117018 MODESTO 1	1164	395	33.93	46	114	48	132	5	0	50
0270 AV 117019 MODESTO 1	1599	724	45.28	41	206	83	283	3	0	105
0271 AV 117021 MODESTO 2	979	400	40.86	34	107	39	161	2	0	53
0272 AV 117023 MODESTO 2	241	30	12.45	9	4	6	4	2	0	5
0273 AV 117024 MODESTO 2	823	206	25.03	49	54	24	63	0	0	12
0274 AV 117025 MODESTO 2	254	71	27.95	6	26	6	23	0	0	10
0275 AV 117027 MODESTO 2	1046	444	42.45	27	120	37	193	2	0	65
0276 AV 117028 MODESTO 2	1314	394	29.98	39	109	57	134	1	0	53
0277 AV 117029 MODESTO 2	1130	408	36.11	47	122	51	142	5	0	40
0278 AV 117030 MODESTO 3	1107	446	40.29	25	163	56	153	3	0	46
0279 AV 117035 MODESTO 3	945	449	47.51	32	137	49	157	9	0	65
0280 AV 117036 MODESTO 3	675	315	46.67	26	107	19	104	0	0	59

				Modesto City Schools District Governing Board Member - Short Term													
				R	V	T	P										
				E	O	U	E										
				G	T	R	R	F	G	C	G	D	S				
				I	B	C	N	A	A	H	R	A	E	O	I		
				S	A	A	O	B	R	A	O	N	L	R	C		
				T	L	S	U	I	C	R	M	T	D	K	O	V	
				E	L	T	T	O	I	L	Z	A	S	V	O	U	
				R	O	A	A	L	A	I	E	N	O	E	T	D	
				E	T	G	A	A	E	R	N	R	E	E	E	R	
				D	S	E	(NON)	(NON)	(NON)	(NON)	(NON)	(NON)	S	R	S		
197 PRECINCTS																	
0281 AV 117040	MODESTO	4	1348	640	47.48	52	189	65	240	4	88						
0282 AV 117043	MODESTO	4	1286	564	43.86	51	183	65	195	2	66						
0283 AV 117044	MODESTO	4	1043	448	42.95	27	129	52	179	5	56						
0284 AV 117047	MODESTO	4	1533	728	47.49	36	243	54	290	5	100						
0285 AV 117048	MODESTO	4	1113	643	57.77	22	182	69	260	1	106						
0286 AV 117050	MODESTO	5	1538	546	35.50	51	145	76	216	1	57						
0287 AV 117058	MODESTO	5	1147	316	27.55	41	101	42	99	2	30						
0288 AV 117059	MODESTO	5	1492	642	43.03	54	187	64	245	5	87						
0289 AV 117062	MODESTO	6	405	131	32.35	16	46	15	30	0	24						
0290 AV 117063	MODESTO	6	543	106	19.52	39	19	19	21	2	5						
0291 AV 117068	MODESTO	6	919	316	34.39	19	118	34	114	0	31						
0292 AV 117069	MODESTO	6	1246	520	41.73	36	133	51	202	1	96						
0293 AV 117070	MODESTO	7	974	435	44.66	27	129	41	163	3	68						
0294 AV 117071	MODESTO	7	739	315	42.63	24	89	43	120	1	38						
0295 AV 117073	MODESTO	7	536	118	22.01	43	31	11	31	1	1						
0296 AV 117075	MODESTO	7	860	410	47.67	19	117	52	168	1	51						
0297 AV 117076	MODESTO	7	1102	360	32.67	20	106	41	141	2	48						
0298 AV 117078	MODESTO	7	374	133	35.56	5	38	19	48	1	21						
0299 AV 117083	MODESTO	8	1073	360	33.55	28	132	41	108	0	51						
0300 AV 117084	MODESTO	8	780	224	28.72	30	63	22	75	4	30						
0301 AV 117093	MODESTO	9	1374	567	41.27	32	175	57	218	2	83						
0302 AV 117095	MODESTO	9	904	310	34.29	24	90	36	105	1	54						
0303 AV 117098	MODESTO	9	613	193	31.48	21	61	25	65	1	20						
0304 AV 117099	MODESTO	9	656	216	32.93	25	58	30	83	1	19						
0305 AV 117100	MODESTO	1	1202	418	34.78	25	122	42	172	2	52						
0306 AV 117101	MODESTO	1	558	213	38.17	16	54	26	94	0	22						
0307 AV 117104	MODESTO	1	641	170	26.52	15	48	26	60	2	19						
0308 AV 117105	MODESTO	1	830	191	23.01	43	54	27	57	2	7						
0309 AV 117106	MODESTO	1	952	331	34.77	30	108	44	96	9	43						
0310 AV 117107	MODESTO	1	1141	495	43.38	29	153	46	203	2	60						
0311 AV 117112	MODESTO	1	1233	436	35.36	24	134	42	146	4	85						
0312 AV 117117	MODESTO	1	434	125	28.80	18	38	18	30	0	20						
0313 AV 117121	MODESTO	1	406	67	16.50	6	26	9	15	0	11						
0314 AV 117125	MODESTO	1	973	326	33.50	18	105	36	127	0	39						
0315 AV 117126	MODESTO	1	338	118	34.91	13	37	24	25	0	14						
0316 AV 117165	MODESTO	1	906	312	34.44	23	92	43	102	0	51						
0317 AV 117168	MODESTO	1	194	54	27.84	18	11	9	13	0	3						
0318 AV 117172	MODESTO	1	922	272	29.50	33	86	30	80	0	42						
0331 AV 123001	PARADISE		497	142	28.57	10	51	11	58	0	12						
0332 AV 123004	PARADISE		299	46	15.38	8	11	9	9	4	5						
0333 AV 123005	PARADISE		282	31	10.99	9	8	9	5	0	0						
0334 AV 123007	PARADISE		508	108	21.26	17	26	13	47	1	4						
0341 AV 126004	RIVERBANK		889	148	16.65	14	56	16	54	1	6						
0342 AV 126005	RIVERBANK		679	184	27.10	11	78	21	50	3	21						
0343 AV 126011	RIVERBANK		215	42	19.53	13	15	3	10	0	0						
0344 AV 127001	SALIDA 1,		582	136	23.37	24	48	16	42	0	5						
0345 AV 127002	SALIDA 2,		481	108	22.45	9	46	9	38	1	5						
0346 AV 127003	SALIDA 3		391	98	25.06	16	49	9	20	0	3						
0347 AV 127004	SALIDA 4,		645	163	25.27	22	59	18	52	0	12						

PRINTED 11/15/13, 02:46 PM

PAGE 19

Modesto City Schools District Governing Board Member - Short Term										
	R V		T P			D S				
	E O		U E							
	G T		R R	F G	C G	E M	J D			
	I E	B C	N C	A A	H R	A E	O I			
	S R	A A	O E	B R	A O	N L	R C			
	T S	L S	U N	I C	R M	T	D K	O V	U V	
	E	L T	T T	O I	L	Z	A S	V O	N O	
	R	O	A	L A	I	E	N O	E T	D T	
	E	T	G	A	E	R	N	R E	E E	
	D	S	E	(NON)	(NON)	(NON)	(NON)	S	R S	
197 PRECINCTS										
0348 AV 127007 SALIDA 7,	952	352	36.97	26	139	34	119	0	33	
GRAND TOTALS	112916	28553	25.29	2768	8782	3255	10082	147	3443	

		Oakdale Joint Unified School District Governing Board Member - Area 2 3 TO BE ELECTED									
		R V		T P			J P				
		E O		U E	D G		B S	O E			
		G T	B C	R R	I I		A H	E T			
		I E	A A	N C	A L	M H	R O	E	O V	U V	
		S R	L S	O E	N B	I O	B O	R	V O	N O	
		T S	L T	U N	E E	K U	A K	S	E T	D T	
		E	O	T T	R	E S	R	O	R E	E E	
		R	T	A	T	E	A	N	S	R S	
		E	S	G	(NON)	(NON)	(NON)	(NON)			
20 PRECINCTS		D		E							
0041	115001 LANGWORTH 1,	376	44	11.70	37	31	35	11	0	18	
0042	115002 LANGWORTH 2,	382	21	5.50	15	13	11	10	0	14	
0111	120001 NORTH 1,4	431	21	4.87	18	11	8	15	0	10	
0112	120002 NORTH 2	85	27	31.76	14	11	14	7	0	35	
0113	120003 NORTH 3	188	13	6.91	8	8	6	7	0	10	
0114	121001 OAKDALE 1,2,	849	47	5.54	34	23	30	16	0	37	
0115	121003 OAKDALE 3,13	476	33	6.93	24	18	20	16	0	21	
0116	121004 OAKDALE 4,5,	729	59	8.09	46	37	39	27	0	28	
0117	121006 OAKDALE 6,7,	686	62	9.04	49	45	41	24	0	27	
0118	121014 OAKDALE 14,1	626	32	5.11	22	17	18	14	0	25	
0253	AV 115001 LANGWORTH	1158	500	43.18	395	286	358	180	0	281	
0254	AV 115002 LANGWORTH	1009	334	33.10	244	205	180	115	0	256	
0323	AV 120001 NORTH 1,4	1221	410	33.58	317	224	247	139	0	302	
0324	AV 120002 NORTH 2	262	132	50.38	103	74	81	36	0	102	
0325	AV 120003 NORTH 3	461	172	37.31	140	105	97	58	0	114	
0326	AV 121001 OAKDALE 1	1314	384	29.22	296	205	249	116	0	282	
0327	AV 121003 OAKDALE 3	859	243	28.29	179	119	157	87	0	187	
0328	AV 121004 OAKDALE 4	1324	477	36.03	380	237	296	172	0	344	
0329	AV 121006 OAKDALE 6	1158	405	34.97	281	264	257	155	0	250	
0330	AV 121014 OAKDALE 1	1070	254	23.74	186	125	143	94	0	212	
GRAND TOTALS		14664	3670	25.03	2788	2058	2287	1299	0	2555	

PRINTED 11/15/13, 02:46 PM

PAGE 21

		Riverbank Unified School District Governing Board Member 3 TO BE ELECTED									
		R V		T P					E M		
		E O		U E	PH	SET	SD	CEN	LE		
		G T	B C	R R	AA	U . A	UE	H . E	I Z		
		I E	AA	NC	TG	U . A	ZA	A A	ZA		
		S R	LS	OE	RA	S Y	AN	R L	A	O V	U V
		T S	LT	UN	IN	A L	N	L	B	V O	N O
		E	O	TT	C	N O	N	E	E	ET	DT
		R	T	A	K	R	E	S	T	RE	EE
		E	S	G	(NON)	(NON)	(NON)	(NON)	H	S	RS
		D	S	E					(NON)		
8 PRECINCTS											
0021 105002 CLAUS 2A,B R		779	72	9.24	24	55	46	26	48	0	17
0022 105004 CLAUS 4A, RI		575	31	5.39	7	28	16	8	18	0	16
0044 116009 MCHENRY 9 RI		660	59	8.94	12	48	43	15	40	0	17
0162 805003 CLAUS 3A-E,5		249	51	20.48	9	34	24	28	22	0	36
0179 905003 CLAUS 3F,4B.		69	14	20.29	4	6	5	4	3	0	20
0233 AV 105002 CLAUS 2A.		1096	277	25.27	89	199	148	122	143	3	126
0234 AV 105004 CLAUS 4A.		805	209	25.96	57	160	124	75	118	0	92
0256 AV 116009 MCHENRY 9		976	347	35.55	98	277	202	126	187	6	144
GRAND TOTALS		5209	1060	20.35	300	807	608	404	579	9	468

Turlock Unified School District Governing Board Member - Area 2

	RV EO GT IE SR TS E R E D	BC AA LS LT O T S	TP UE RR NC OE UN TT A G E	TH AA MR IR I L L - M U N I Z (NON)	DJM E.A BR OT RI AN H (NON)	OV VO ET RES	UV NO DT EES
9 PRECINCTS							
0142 128010 TURLOCK 10C.	881	79	8.97	17	61	0	1
0144 128014 TURLOCK 14.1	706	28	3.97	10	17	0	1
0161 804001 CHATOM 1D. M	136	24	17.65	8	14	0	2
0164 817196 MODESTO 196B	1	1	100.00	0	1	0	0
0176 904001 CHATOM 1E,3B	252	60	23.81	29	28	0	3
0203 917196 MODESTO 196A	0	0		0	0	0	0
0205 918001 MOUNTAIN VIE	88	34	38.64	18	11	0	5
0354 AV 128010 TURLOCK 1	1826	637	34.88	224	391	2	19
0356 AV 128014 TURLOCK 1	1125	286	25.42	108	171	0	6
GRAND TOTALS	5015	1149	22.91	414	694	2	37

Turlock Unified School District Governing Board Member - Area 6

	R E G I S T E R E D	V O T E S	T P U E R R N C O E U N T T A G E	J R C E A N T J L I E O E O V U V O N O E T D T E E R S	(NON)	(NON)	S	R S
9 PRECINCTS								
0145 128015 TURLOCK 15C	618	42	6.80	27	13	0	0	
0149 128028 TURLOCK 28B	501	26	5.19	14	12	0	0	
0151 128038 TURLOCK 38B	796	39	4.90	23	15	0	1	
0190 910004 DENAIR 4B.6B	218	37	16.97	26	10	0	1	
0211 932006 WHITMORE 6B	0	0		0	0	0	0	
0212 932012 WHITMORE 12C	0	0		0	0	0	0	
0357 AV 128015 TURLOCK 1	999	307	30.73	206	94	0	6	
0361 AV 128028 TURLOCK 2	788	157	19.92	106	47	3	0	
0363 AV 128038 TURLOCK 3	934	188	20.13	109	67	0	9	
GRAND TOTALS	4854	796	16.40	511	258	3	17	



PRINTED 11/15/13, 02:46 PM

PAGE 24

Valley Home Joint School District Governing Board Member  
 2 TO BE ELECTED

	R E G I S T E R E D	B C A A L S L T O T S	T P U E R R N C O E U N T T A G E	J H U A L Y I N E E S (NON)	C D H H E R M I P S L T E O M P A N H E R (NON)	S W F P E R N R C I N G T O N J R E S (NON)	O V V O T E R S	U V N O T D T E E R S
2 PRECINCTS								
0113 120003 NORTH 3	188	13	6.91	10	12	2	0	2
0325 AV 120003 NORTH 3	461	172	37.31	92	105	63	0	83
GRAND TOTALS	649	185	28.51	102	117	65	0	85

25 PRECINCTS	R	B	T	City of Ceres Member, City Council 2 TO BE ELECTED				
	V	C	P	H	D	M		
	E	A	U	U	L	L	O	V
	O	A	E	O	I	I	N	N
	G	S	R	G	N	Y	E	O
	T	L	R	O	N	K	A	V
	S	T	A	I	D	L	N	O
	R	O	G	A	O	E	N	D
	E	T	A	A	N	R	E	T
	D	S	E	(NON)	(NON)	(NON)	S	E
								R
								S
0007 103001 CERES 1,21,2	614	38	6.19	23	16	22	0	15
0008 103002 CERES 2,8,37	791	46	5.82	24	24	13	2	29
0009 103003 CERES 3A,C,4	654	47	7.19	20	22	27	0	24
0010 103005 CERES 5,19,3	669	44	6.58	16	24	21	0	27
0011 103006 CERES 6,13,3	576	47	8.16	26	22	27	0	19
0012 103007 CERES 7,12	693	71	10.25	27	54	35	0	23
0013 103009 CERES 9,22	720	66	9.17	36	34	33	0	29
0014 103010 CERES 10,20	545	38	6.97	21	21	26	0	8
0015 103014 CERES 14,17,	472	22	4.66	9	9	14	0	12
0016 103016 CERES 16,18,	722	54	7.48	38	25	20	0	25
0017 103026 CERES 26,28,	715	25	3.50	18	8	14	0	10
0173 903003 CERES 3B	33	4	12.12	2	4	2	0	0
0174 903011 CERES 11,23	211	31	14.69	13	19	11	0	19
0175 903015 CERES 15,27,	35	7	20.00	5	2	5	0	2
0219 AV 103001 CERES 1,2	803	167	20.80	84	92	82	0	75
0220 AV 103002 CERES 2,8	986	230	23.33	99	138	103	0	118
0221 AV 103003 CERES 3A,	765	216	28.24	85	142	107	2	95
0222 AV 103005 CERES 5,1	938	236	25.16	101	131	88	0	152
0223 AV 103006 CERES 6,1	788	172	21.83	73	89	94	0	85
0224 AV 103007 CERES 7,1	999	272	27.23	101	148	158	2	132
0225 AV 103009 CERES 9,2	883	261	29.56	111	176	135	0	100
0226 AV 103010 CERES 10,	885	244	27.57	104	136	126	0	121
0227 AV 103014 CERES 14,	709	130	18.34	59	68	60	0	73
0228 AV 103016 CERES 16,	837	158	18.88	93	91	58	0	73
0229 AV 103026 CERES 26,	872	173	19.84	98	78	76	0	92
GRAND TOTALS	16915	2799	16.55	1286	1573	1357	6	1358

				City of Modesto Member, City Council - District 2				
				J T	T M	J R		
				U E	O A	O O		
				A L	N D	N D		
				N L	Y R	I	O V	U V
				E	I	G	V O	N O
				S	G	U	E T	D T
				(NON)	L	Z	R E	E E
				(NON)	(NON)	(NON)	S	R S
25 PRECINCTS	R V	T P						
	E O	U E						
	G T	R R						
	I E	B C	N C	J T	N D	R		
	S R	A A	O E	U E	Y R	I		
	T S	L S	U N	A L	I	G	O V	U V
	E	L T	T T	N L	G	U	V O	N O
	R	O	A	E	A	E	E T	D T
	E	T	G	S	L	Z	R E	E E
	D	S	E	(NON)	(NON)	(NON)	S	R S
0048 117003 MODESTO 3A,1	598	40	6.69	1	22	14	0	2
0049 117004 MODESTO 4,11	708	36	5.08	8	12	16	0	0
0050 117005 MODESTO 5,6,	748	44	5.88	10	21	12	0	1
0051 117008 MODESTO 8,16	256	42	16.41	7	29	5	0	1
0061 117024 MODESTO 24,1	573	54	9.42	3	24	23	0	4
0062 117025 MODESTO 25	239	22	9.21	3	5	14	0	0
0078 117063 MODESTO 63,1	401	30	7.48	9	10	11	0	0
0083 117073 MODESTO 73,	411	29	7.06	9	12	8	0	0
0105 117168 MODESTO 168A	217	25	11.52	5	14	6	0	0
0164 817196 MODESTO 196B	1	1	100.00	0	0	1	0	0
0196 917003 MODESTO 3B,1	31	2	6.45	0	1	0	0	1
0197 917049 MODESTO 49,	1	0		0	0	0	0	0
0200 917168 MODESTO 168B	0	0		0	0	0	0	0
0202 917195 MODESTO 195A	0	0		0	0	0	0	0
0203 917196 MODESTO 196A	0	0		0	0	0	0	0
0204 917197 MODESTO 197,	68	12	17.65	0	11	0	0	0
0260 AV 117003 MODESTO 3	736	134	18.21	16	83	30	0	3
0261 AV 117004 MODESTO 4	861	160	18.58	22	75	55	1	7
0262 AV 117005 MODESTO 5	861	194	22.53	21	124	41	2	6
0263 AV 117008 MODESTO 8	429	145	33.80	15	76	48	1	4
0273 AV 117024 MODESTO 2	823	206	25.03	16	105	75	0	7
0274 AV 117025 MODESTO 2	254	71	27.95	7	24	34	0	5
0290 AV 117063 MODESTO 6	543	106	19.52	23	46	30	2	5
0295 AV 117073 MODESTO 7	536	118	22.01	11	76	25	0	6
0317 AV 117168 MODESTO 1	194	54	27.84	4	34	14	0	2
GRAND TOTALS	9489	1525	16.07	190	804	462	6	54

PRINTED 11/15/13, 02:46 PM

PAGE 27

City of Modesto Member, City Council - District 4

29 PRECINCTS	R	V	T	P	B	Z	R	S		
	E	O	U	E	I	O	Y	C	J	M
	G	T	R	R	L	S	A	H	U	E
	I	E	N	C	L	L	N	A	I	C
	S	R	O	E	L	L	M	I	C	A
	T	S	U	N	O	B	C	G	N	G
	E	L	T	T	C	E	K	I	O	O
	R	O	A	A	K	R	E	L	Z	V
	E	T	G	E	I	S	Y	L	A	O
	D	S	E		(NON)	(NON)	(NON)	(NON)	S	U
										V
										N
										O
										D
										T
										R
										E
										S
										R
0046 117001 MODESTO 1,53	659	63	9.56		15	14	21	10	0	2
0047 117002 MODESTO 2,7,	616	102	16.56		43	5	31	15	0	8
0058 117019 MODESTO 19,2	853	136	15.94		77	7	24	12	0	15
0059 117021 MODESTO 21,2	530	90	16.98		46	6	28	5	0	5
0060 117023 MODESTO 23	216	16	7.41		4	0	5	6	0	1
0073 117048 MODESTO 48,7	518	165	31.85		127	4	17	9	0	7
0084 117075 MODESTO 75,1	417	66	15.83		40	3	19	2	0	2
0086 117078 MODESTO 78,1	257	46	17.90		15	7	16	4	0	4
0094 117101 MODESTO 101,	385	51	13.25		25	2	13	5	0	6
0095 117104 MODESTO 104,	453	51	11.26		21	3	12	11	0	4
0096 117105 MODESTO 105,	647	54	8.35		23	2	18	7	0	4
0101 117121 MODESTO 121	305	25	8.20		11	2	7	3	0	1
0103 117126 MODESTO 126	237	41	17.30		10	11	11	4	0	5
0163 817087 MODESTO 87B,	49	7	14.29		2	0	4	1	0	0
0198 917087 MODESTO 87A,	0	0			0	0	0	0	0	0
0201 917170 MODESTO 170	1	0			0	0	0	0	0	0
0258 AV 117001 MODESTO 1	851	204	23.97		74	18	65	23	1	23
0259 AV 117002 MODESTO 2	992	378	38.10		183	24	111	29	0	31
0270 AV 117019 MODESTO 1	1599	724	45.28		380	43	181	39	0	76
0271 AV 117021 MODESTO 2	979	400	40.86		206	23	88	34	1	46
0272 AV 117023 MODESTO 2	241	30	12.45		4	2	12	7	0	5
0285 AV 117048 MODESTO 4	1113	643	57.77		408	24	109	29	0	70
0296 AV 117075 MODESTO 7	860	410	47.67		246	10	95	21	0	37
0298 AV 117078 MODESTO 7	374	133	35.56		71	4	42	4	1	11
0306 AV 117101 MODESTO 1	558	213	38.17		104	9	64	8	0	27
0307 AV 117104 MODESTO 1	641	170	26.52		75	10	45	25	0	15
0308 AV 117105 MODESTO 1	830	191	23.01		58	14	67	38	0	13
0313 AV 117121 MODESTO 1	406	67	16.50		27	6	17	8	0	9
0315 AV 117126 MODESTO 1	338	118	34.91		54	11	25	9	0	18
GRAND TOTALS	15925	4594	28.85		2349	264	1147	368	3	445

City of Modesto Member, City Council - District 5

	R E G I S T E R E D	V O T E S	T P U E R R E N C O E U N T T A G E	J K K E E N T N N C O A I Y H Y U E M R (NON)	S B T U E R P N H S A I N D I E E (NON)	O V V O E T R E S	U V N O D T E E R S
18 PRECINCTS							
0054 117014 MODESTO 14.1	601	69	11.48	29	34	0	6
0069 117040 MODESTO 40.4	689	180	26.12	75	88	0	16
0070 117043 MODESTO 43.4	717	128	17.85	65	54	0	8
0071 117044 MODESTO 44.5	533	104	19.51	54	43	0	7
0072 117047 MODESTO 47.5	807	165	20.45	58	96	0	9
0075 117058 MODESTO 58.6	816	69	8.46	33	28	0	8
0076 117059 MODESTO 59.9	776	131	16.88	61	61	0	9
0089 117093 MODESTO 93.9	757	110	14.53	46	56	0	8
0091 117098 MODESTO 98.1	428	42	9.81	18	21	0	3
0266 AV 117014 MODESTO 1	998	375	37.58	163	171	0	40
0281 AV 117040 MODESTO 4	1348	640	47.48	300	285	0	53
0282 AV 117043 MODESTO 4	1286	564	43.86	309	211	0	41
0283 AV 117044 MODESTO 4	1043	448	42.95	204	200	0	44
0284 AV 117047 MODESTO 4	1533	728	47.49	314	362	0	52
0287 AV 117058 MODESTO 5	1147	316	27.55	180	112	0	24
0288 AV 117059 MODESTO 5	1492	642	43.03	279	309	0	53
0301 AV 117093 MODESTO 9	1374	567	41.27	290	237	0	39
0303 AV 117098 MODESTO 9	613	193	31.48	102	74	0	17
GRAND TOTALS	16958	5471	32.26	2580	2442	0	437

PRINTED 11/15/13, 02:46 PM

PAGE 29

		City of Waterford Member, City Council - Short Term						
		R V	T P	J W				
		E O	U E	O H				
		G T	R R	S I				
		I E	B C	N C	H T			
		S R	A A	O E	U F	K M S		
		T S	L S	U N	A I	E . E	O V	U V
		E	L T	T T	E	I L	V O	N O
		R	O	A	L	T F	E T	D T
		E	T	G	D	H	R E	E E
4 PRECINCTS		D	S	E	(NON)	(NON)	S	R S
0153	129001 WATERFORD 1,	823	145	17.62	101	35	0	4
0154	129002 WATERFORD 2,	629	111	17.65	69	39	0	0
0365	AV 129001 WATERFORD	933	392	42.02	267	107	0	15
0366	AV 129002 WATERFORD	709	298	42.03	204	85	0	8
GRAND TOTALS		3094	946	30.58	641	266	0	27

PRINTED 11/15/13, 02:46 PM

		Denair Community Services District Director 2 TO BE ELECTED						
		R V	B C	T P	D S	R R R		
		E O	A A	U E	O M	O . I		
		G T	L S	R R	N I	N C		
		I E	L T	N C	D T	A H		
		S R	O	O E	I H	L A		
		T S	T	U N	E O	D R	O V	U V
		E	A	T T	D M	S	V O	N O
		R	G	R A	R A	O	E T	D T
		E	E	E S	E S	N	R E	E E
		D	S	(NON)	(NON)	(NON)	S	R S
2 PRECINCTS								
0032	110001 DENAIR 1A,2A	800	132	16.50	67	72	46	0 76
0244	AV 110001 DENAIR 1A	1227	479	39.04	250	253	208	0 246
GRAND TOTALS		2027	611	30.14	317	325	254	0 322

PRINTED 11/15/13, 02:46 PM

PAGE 31

			Keyes Community Services District Director 3 TO BE ELECTED							
			RV	TP	WA	JP				
			EO	UE	IL	OA				
			GT	RR	LE	HR	DL			
			IE	NC	LX	NK	AA			
			SR	OE	IA	AE	VN	EJ		
			TS	UN	AN	TR	ID	DO	OV	UV
			E	TT	MD	H	EE	DN	VO	NO
			R	A	E	O	R	IE	ET	DT
			E	G	R	N	S	ES	RES	EE
			D	E	(NON)	(NON)	(NON)	(NON)	S	RS
6 PRECINCTS										
0156 132001 WHITMORE 1A	314	20	6.37	11	9	10	14	0	15	
0158 132006 WHITMORE 6C.	296	14	4.73	6	10	8	4	0	14	
0180 906001 CLUB 1B	168	28	16.67	18	25	17	19	0	5	
0211 932006 WHITMORE 6B.	0	0		0	0	0	0	0	0	
0368 AV 132001 WHITMORE	326	52	15.95	29	25	28	34	0	35	
0370 AV 132006 WHITMORE	301	64	21.26	40	40	32	40	0	37	
GRAND TOTALS	1405	178	12.67	104	109	95	111	0	106	



Burbank-Paradise Fire Protection District Director  
 3 TO BE ELECTED

9 PRECINCTS	RV	BC	TP	D G		RC	PGH	OV	UV
				Z	AA				
	EO	AA	UE	(NON)	(NON)	(NON)	(NON)	S	RS
	GT	LS	RR						
	IE	AA	NC						
	SR	LS	OE						
	TS	LT	UN						
	E	TT	TT						
	R	O	A						
	E	T	G						
	D	S	E						
0006 102007 CASWELL 7C,D	141	17	12.06	9	9	9	7	0	17
0120 123004 PARADISE 4A	293	11	3.75	5	7	6	7	0	10
0121 123005 PARADISE 5	264	15	5.68	8	7	11	11	0	8
0122 123007 PARADISE 7,8	453	31	6.84	15	16	15	20	0	27
0160 802007 CASWELL 7A,B	92	9	9.78	4	7	6	4	0	6
0218 AV 102007 CASWELL 7	149	34	22.82	9	16	16	16	0	44
0332 AV 123004 PARADISE	299	46	15.38	20	25	22	24	6	41
0333 AV 123005 PARADISE	282	31	10.99	19	15	15	18	0	25
0334 AV 123007 PARADISE	508	108	21.26	58	67	56	67	0	76
<b>GRAND TOTALS</b>	<b>2481</b>	<b>302</b>	<b>12.17</b>	<b>147</b>	<b>169</b>	<b>156</b>	<b>174</b>	<b>6</b>	<b>254</b>

Modesto Irrigation District Director - Division 2

30 PRECINCTS	R E G I S T E R E D	V O T E S	T P U E R R N C O E U N T T A G E	C S A A R B M A E T N I G N E R O (NON)	J M O E H N S I N G E R (NON)	O V V O E T R E S	U V N O D T E E R S
0052 117009 MODESTO 9.10	799	121	15.14	44	71	0	5
0058 117019 MODESTO 19.2	853	136	15.94	32	96	0	8
0059 117021 MODESTO 21.2	530	90	16.98	30	57	0	2
0062 117025 MODESTO 25	239	22	9.21	7	15	0	0
0063 117027 MODESTO 27.3	715	198	27.69	60	128	0	10
0064 117028 MODESTO 28.3	772	88	11.40	32	51	0	2
0066 117030 MODESTO 30.6	737	112	15.20	28	75	0	9
0067 117035 MODESTO 35.3	518	141	27.22	41	98	0	2
0068 117036 MODESTO 36.3	441	99	22.45	35	63	0	1
0069 117040 MODESTO 40.4	689	180	26.12	42	129	0	9
0070 117043 MODESTO 43.4	717	128	17.85	38	87	0	3
0074 117050 MODESTO 50.5	877	127	14.48	37	85	0	5
0075 117058 MODESTO 58.6	816	69	8.46	17	48	0	4
0085 117076 MODESTO 76.7	672	91	13.54	19	65	0	6
0165 901002 AIRPORT 2B.3	144	13	9.03	4	9	0	0
0198 917087 MODESTO 87A.	0	0		0	0	0	0
0264 AV 117009 MODESTO 9	1212	440	36.30	131	275	0	33
0270 AV 117019 MODESTO 1	1599	724	45.28	179	518	0	23
0271 AV 117021 MODESTO 2	979	400	40.86	87	297	0	16
0274 AV 117025 MODESTO 2	254	71	27.95	14	55	0	2
0275 AV 117027 MODESTO 2	1046	444	42.45	102	304	0	37
0276 AV 117028 MODESTO 2	1314	394	29.98	136	237	0	20
0278 AV 117030 MODESTO 3	1107	446	40.29	114	304	0	25
0279 AV 117035 MODESTO 3	945	449	47.51	110	307	0	32
0280 AV 117036 MODESTO 3	675	315	46.67	84	204	0	24
0281 AV 117040 MODESTO 4	1348	640	47.48	146	472	0	20
0282 AV 117043 MODESTO 4	1286	564	43.86	128	411	0	21
0286 AV 117050 MODESTO 5	1538	546	35.50	160	359	0	25
0287 AV 117058 MODESTO 5	1147	316	27.55	78	212	2	24
0297 AV 117076 MODESTO 7	1102	360	32.67	103	229	1	26
GRAND TOTALS	25071	7724	30.81	2038	5261	3	394

Modesto Irrigation District Director - Division 3

32 PRECINCTS	R E G I S T E R E D	V O T E R S	T P U E R R A N C E O E U N I T T Y A G E E	P C A A U M L P B E L L (NON)	M I A N T E N S (NON)	L J E O S H N S O N S (NON)	O V V O E T R E S	U V N O D T E E R S
0027 107007 COFFEE 7	148	18	12.16	7	4	5	0	2
0028 107008 COFFEE 8,10	166	15	9.04	5	7	3	0	0
0043 116004 MCHENRY 4A	540	21	3.89	15	5	1	0	0
0071 117044 MODESTO 44,5	533	104	19.51	47	18	31	0	8
0072 117047 MODESTO 47,5	807	165	20.45	86	16	37	0	25
0076 117059 MODESTO 59,9	776	131	16.88	69	22	19	0	21
0081 117070 MODESTO 70,1	591	99	16.75	57	20	9	0	13
0089 117093 MODESTO 93,9	757	110	14.53	60	12	23	0	15
0091 117098 MODESTO 98,1	428	42	9.81	23	4	11	0	4
0093 117100 MODESTO 100,	708	73	10.31	39	14	11	0	6
0099 117112 MODESTO 112,	771	108	14.01	48	21	15	0	24
0102 117125 MODESTO 125,	623	55	8.83	26	14	12	0	3
0104 117165 MODESTO 165,	510	70	13.73	38	11	10	0	11
0106 117172 MODESTO 172,	690	56	8.12	27	9	11	0	7
0129 126004 RIVERBANK 4B	633	18	2.84	11	3	0	0	4
0179 905003 CLAUS 3F,4B,	69	14	20.29	10	1	2	0	1
0181 907001 COFFEE 1,2A,	151	36	23.84	24	3	6	0	3
0239 AV 107007 COFFEE 7	255	67	26.27	29	12	17	0	9
0240 AV 107008 COFFEE 8,	396	130	32.83	64	22	27	0	17
0255 AV 116004 MCHENRY 4	860	177	20.58	109	24	33	0	11
0283 AV 117044 MODESTO 4	1043	448	42.95	210	54	111	0	69
0284 AV 117047 MODESTO 4	1533	728	47.49	358	106	161	0	103
0288 AV 117059 MODESTO 5	1492	642	43.03	280	133	135	0	93
0293 AV 117070 MODESTO 7	974	435	44.66	197	75	79	0	81
0301 AV 117093 MODESTO 9	1374	567	41.27	235	105	142	0	82
0303 AV 117098 MODESTO 9	613	193	31.48	90	35	43	1	24
0305 AV 117100 MODESTO 1	1202	418	34.78	215	76	70	1	54
0311 AV 117112 MODESTO 1	1233	436	35.36	203	79	57	2	95
0314 AV 117125 MODESTO 1	973	326	33.50	152	71	48	0	51
0316 AV 117165 MODESTO 1	906	312	34.44	152	46	64	0	49
0318 AV 117172 MODESTO 1	922	272	29.50	150	42	43	0	37
0341 AV 126004 RIVERBANK	889	148	16.65	90	28	16	0	11
GRAND TOTALS	23566	6434	27.30	3126	1092	1252	4	933

Modesto Irrigation District Director, Division 4

	R E G I S T E R E D	V O T E S	T P U E R R E N C E S	J W A E K N E G E R (NON)	T D E O D N H A M (NON)	M I O M R T E N S E N (NON)	B J R O A H D N S O N (NON)	O V V O E T R E S	U V N O D T E E R S
34 PRECINCTS									
0026 107005 COFFEE 5, MC	104	18	17.31	16	0	1	1	0	0
0036 112001 HART RANSOM	127	31	24.41	26	2	3	0	0	0
0054 117014 MODESTO 14.1	601	69	11.48	36	5	12	9	0	7
0056 117017 MODESTO 17.6	409	54	13.20	28	12	7	3	1	3
0057 117018 MODESTO 18.8	694	87	12.54	48	8	14	7	0	10
0079 117068 MODESTO 68.9	569	67	11.78	32	9	11	6	0	9
0080 117069 MODESTO 69.9	747	135	18.07	74	20	22	9	0	10
0088 117084 MODESTO 84.8	559	50	8.94	22	10	4	7	0	6
0090 117095 MODESTO 95.1	546	73	13.37	30	6	18	11	1	7
0092 117099 MODESTO 99.1	415	30	7.23	13	2	10	3	0	2
0098 117107 MODESTO 107.	644	84	13.04	44	10	16	7	0	7
0100 117117 MODESTO 117.	302	24	7.95	4	10	4	2	0	4
0132 127001 SALIDA 1,10	402	26	6.47	20	3	0	2	0	1
0133 127002 SALIDA 2.5	509	37	7.27	24	2	4	7	0	0
0134 127003 SALIDA 3	362	27	7.46	14	3	6	2	0	2
0135 127004 SALIDA 4,6	656	48	7.32	28	0	11	7	0	2
0136 127007 SALIDA 7,8A,	643	66	10.26	42	12	5	6	0	0
0238 AV 107005 COFFEE 5,	216	94	43.52	72	3	17	1	0	1
0248 AV 112001 HART RANS	404	205	50.74	162	1	35	2	0	5
0266 AV 117014 MODESTO 1	998	375	37.58	162	59	79	40	0	35
0268 AV 117017 MODESTO 1	630	236	37.46	136	43	21	20	2	14
0269 AV 117018 MODESTO 1	1164	395	33.93	178	58	79	27	7	44
0291 AV 117068 MODESTO 6	919	316	34.39	147	44	70	26	0	29
0292 AV 117069 MODESTO 6	1246	520	41.73	244	53	128	26	0	68
0300 AV 117084 MODESTO 8	780	224	28.72	112	20	55	16	0	20
0302 AV 117095 MODESTO 9	904	310	34.29	143	28	72	28	0	39
0304 AV 117099 MODESTO 9	656	216	32.93	109	24	43	18	0	21
0310 AV 117107 MODESTO 1	1141	495	43.38	206	60	149	34	0	43
0312 AV 117117 MODESTO 1	434	125	28.80	55	14	20	9	0	26
0344 AV 127001 SALIDA 1,	582	136	23.37	79	22	24	8	0	3
0345 AV 127002 SALIDA 2,	481	108	22.45	65	13	19	8	1	2
0346 AV 127003 SALIDA 3	391	98	25.06	58	11	21	8	0	0
0347 AV 127004 SALIDA 4,	645	163	25.27	107	12	14	26	0	4
0348 AV 127007 SALIDA 7,	952	352	36.97	229	43	57	17	1	5
GRAND TOTALS	20832	5294	25.41	2765	622	1051	403	13	429

PRINTED 11/15/13, 02:46 PM

PAGE 36

		Patterson Irrigation District Director - Division 4					
		RV		TP	RS	RB	
		EO		UE	IC	IA	
		GT		RR	CH	CR	
		IE	BC	NC	KE	HB	
		SR	AA	OE	U	AA	OV
		TS	LS	UN	B	RS	UV
		E	LT	TT	E	DT	VO
		R	O	A	R	E	NO
		E	T	G	(NON)	(NON)	DT
		D	S	E			EE
							RS
1 PRECINCTS							
0187 909002 DEL PUERTO 2		211	68	32.23	22	46	0
GRAND TOTALS		211	68	32.23	22	46	0

		R V	T P	Turlock Irrigation District Director, Division 3			
		E O	U E	D A			
		G T	R R	A G			
		I E	N C	N U	J A		
		S R	O E	I N	O L	O V	U V
		T S	U N	E D	E A	V O	N O
		E	T T	L E	M	E T	D T
		R	A	Z	O	R E	E E
		E	G	(NON)	(NON)	S	R S
		D	E				
33 PRECINCTS							
0002	102001 CASWELL 1A,B	289	7 2.42	2	5	0	0
0003	102003 CASWELL 3	168	2 1.19	1	1	0	0
0004	102004 CASWELL 4, D	404	57 14.11	10	47	0	0
0005	102005 CASWELL 5,6,	623	9 1.44	6	1	0	2
0006	102007 CASWELL 7C,D	141	17 12.06	5	11	0	1
0010	103005 CERES 5,19,3	669	44 6.58	23	20	0	1
0015	103014 CERES 14,17,	472	22 4.66	11	11	0	0
0016	103016 CERES 16,18,	722	54 7.48	14	38	0	2
0048	117003 MODESTO 3A,1	598	40 6.69	18	19	0	3
0083	117073 MODESTO 73,	411	29 7.06	13	14	0	1
0105	117168 MODESTO 168A	217	25 11.52	11	11	0	3
0107	118001 MOUNTAIN VIE	221	22 9.95	9	13	0	0
0169	902007 CASWELL 7E,G	2	0	0	0	0	0
0170	902010 CASWELL 10	0	0	0	0	0	0
0171	902012 CASWELL 12A	92	24 26.09	2	22	0	0
0173	903003 CERES 3B	33	4 12.12	0	4	0	0
0197	917049 MODESTO 49,	1	0	0	0	0	0
0203	917196 MODESTO 196A	0	0	0	0	0	0
0204	917197 MODESTO 197,	68	12 17.65	8	3	0	1
0205	918001 MOUNTAIN VIE	88	34 38.64	2	32	0	0
0212	932012 WHITMORE 12C	0	0	0	0	0	0
0214	AV 102001 CASWELL 1	283	47 16.61	25	21	0	0
0215	AV 102003 CASWELL 3	217	31 14.29	14	15	0	1
0216	AV 102004 CASWELL 4	555	219 39.46	38	180	0	0
0217	AV 102005 CASWELL 5	615	106 17.24	50	53	0	3
0218	AV 102007 CASWELL 7	149	34 22.82	16	16	0	1
0222	AV 103005 CERES 5,1	938	236 25.16	71	157	0	7
0227	AV 103014 CERES 14,	709	130 18.34	40	88	0	2
0228	AV 103016 CERES 16,	837	158 18.88	59	96	0	3
0260	AV 117003 MODESTO 3	736	134 18.21	58	73	0	3
0295	AV 117073 MODESTO 7	536	118 22.01	53	63	0	2
0317	AV 117168 MODESTO 1	194	54 27.84	33	21	0	0
0319	AV 118001 MOUNTAIN	368	155 42.12	42	110	0	1
GRAND TOTALS		11356	1824 16.06	634	1145	0	37

			R V	T P	Turlock Irrigation District Director, Division 5				
			E O	U E					
			G T	R R					
			I E	N C	D M	R M			
			S R	O E	A O	O A			
			T S	U N	R N	N C	O V	U V	
			E	T T	R R	E	V O	N O	
			R	A	E O	D	E T	D T	
			E	G	L E	O	R E	E E	
			D	E	(NON)	(NON)	S	R S	
14 PRECINCTS									
0020	104004	CHATOM 1A,B	253	32	12.65	13	18	0	1
0137	128003	TURLOCK 3,41	257	1	.39	0	1	0	0
0138	128004	TURLOCK 4,6B	560	19	3.39	9	10	0	0
0150	128030	TURLOCK 30A,	513	12	2.34	2	10	0	0
0176	904001	CHATOM 1E,3B	252	60	23.81	16	44	0	0
0177	904002	CHATOM 2,3A,	194	39	20.10	18	21	0	0
0178	904006	CHATOM 6,7 C	159	26	16.35	10	16	0	0
0189	910003	DENAIR 3,11,	196	71	36.22	21	47	0	3
0192	910010	DENAIR 10	240	75	31.25	24	48	0	3
0206	918002	MOUNTAIN VIE	234	73	31.20	17	56	0	0
0232	AV 104004	CHATOM 1	492	188	38.21	54	130	0	3
0349	AV 128003	TURLOCK 3	366	49	13.39	19	29	1	0
0350	AV 128004	TURLOCK 4	826	186	22.52	88	95	0	2
0362	AV 128030	TURLOCK 3	623	115	18.46	61	53	0	1
GRAND TOTALS			5165	946	18.32	352	578	1	13

133 PRECINCTS	R E G I S T E R E D	V O T E R S	B C A A L S L T O T A L	T P U E R R N C O E U N T T A G E	Measure V - City of Modesto				Measure X - City of Modesto			
					Y e s (NON)	N o (NON)	O V O L U N T A R Y	U V O L U N T A R Y	Y e s (NON)	N o (NON)	O V O L U N T A R Y	U V O L U N T A R Y
0046 117001 MODESTO 1,53	659	63	9.56	46	16	0	1	23	40	0	0	
0047 117002 MODESTO 2,7	616	102	16.56	64	34	0	4	48	53	0	1	
0048 117003 MODESTO 3A,1	598	40	6.69	29	9	0	2	25	14	0	1	
0049 117004 MODESTO 4,11	708	36	5.08	24	7	0	5	20	13	0	3	
0050 117005 MODESTO 5,6	748	44	5.88	29	10	0	5	21	21	0	2	
0051 117008 MODESTO 8,16	256	42	16.41	27	10	0	5	23	19	0	0	
0052 117009 MODESTO 9,10	799	121	15.14	74	44	0	3	52	68	0	1	
0053 117012 MODESTO 12,1	300	21	7.00	9	11	0	1	5	15	0	1	
0054 117014 MODESTO 14,1	601	69	11.48	41	25	0	3	33	35	0	1	
0055 117016 MODESTO 16,6	656	45	6.86	31	13	0	1	22	22	0	1	
0056 117017 MODESTO 17,6	409	54	13.20	30	21	0	3	15	38	0	1	
0057 117018 MODESTO 18,8	694	87	12.54	44	39	0	4	26	61	0	0	
0058 117019 MODESTO 19,2	853	136	15.94	90	40	0	6	66	68	0	2	
0059 117021 MODESTO 21,2	530	90	16.98	66	24	0	0	44	46	0	0	
0060 117023 MODESTO 23	216	16	7.41	15	1	0	0	8	8	0	0	
0061 117024 MODESTO 24,1	573	54	9.42	35	17	0	2	32	21	0	1	
0062 117025 MODESTO 25	239	22	9.21	14	8	0	0	11	11	0	0	
0063 117027 MODESTO 27,3	715	198	27.69	130	52	0	16	91	107	0	0	
0064 117028 MODESTO 28,3	772	88	11.40	51	36	0	1	34	54	0	0	
0065 117029 MODESTO 29,6	805	122	15.16	70	41	0	11	49	72	0	1	
0066 117030 MODESTO 30,6	737	112	15.20	71	32	0	9	41	68	0	3	
0067 117035 MODESTO 35,3	518	141	27.22	109	28	0	4	60	79	0	2	
0068 117036 MODESTO 36,3	441	99	22.45	73	24	0	2	46	51	0	2	
0069 117040 MODESTO 40,4	689	180	26.12	107	63	0	10	76	102	0	2	
0070 117043 MODESTO 43,4	717	128	17.85	72	50	0	6	47	77	0	4	
0071 117044 MODESTO 44,5	533	104	19.51	65	33	0	6	41	62	0	1	
0072 117047 MODESTO 47,5	807	165	20.45	99	51	0	15	54	109	0	2	
0073 117048 MODESTO 48,7	518	165	31.85	103	51	0	11	44	117	0	4	
0074 117050 MODESTO 50,5	877	127	14.48	85	39	0	3	57	69	0	1	
0075 117058 MODESTO 58,6	816	69	8.46	40	23	0	6	34	35	0	0	
0076 117059 MODESTO 59,9	776	131	16.88	82	39	0	10	49	82	0	0	
0077 117062 MODESTO 62	313	33	10.54	13	18	0	2	13	20	0	0	
0078 117063 MODESTO 63,1	401	30	7.48	20	7	0	3	23	6	0	1	
0079 117068 MODESTO 68,9	569	67	11.78	43	19	0	5	25	40	0	2	
0080 117069 MODESTO 69,9	747	135	18.07	77	49	0	9	50	83	0	2	
0081 117070 MODESTO 70,1	591	99	16.75	52	40	0	7	33	66	0	0	
0082 117071 MODESTO 71,1	374	64	17.11	47	15	0	2	25	39	0	0	
0083 117073 MODESTO 73,	411	29	7.06	25	3	0	1	15	13	0	1	
0084 117075 MODESTO 75,1	417	66	15.83	46	20	0	0	25	41	0	0	
0085 117076 MODESTO 76,7	672	91	13.54	53	35	0	3	24	65	0	2	
0086 117078 MODESTO 78,1	257	46	17.90	31	13	0	2	17	28	0	1	
0087 117083 MODESTO 83,8	704	115	16.34	72	38	0	5	38	77	0	0	
0088 117084 MODESTO 84,8	559	50	8.94	24	23	0	3	22	27	0	1	
0089 117093 MODESTO 93,9	757	110	14.53	74	31	0	5	41	66	0	3	
0090 117095 MODESTO 95,1	546	73	13.37	43	24	1	5	41	31	0	1	
0091 117098 MODESTO 98,1	428	42	9.81	23	14	0	5	20	21	0	1	
0092 117099 MODESTO 99,1	415	30	7.23	19	8	0	3	16	13	0	1	
0093 117100 MODESTO 100,	708	73	10.31	43	28	0	2	30	43	0	0	
0094 117101 MODESTO 101,	385	51	13.25	31	18	0	2	21	30	0	0	
0095 117104 MODESTO 104,	453	51	11.26	27	21	0	3	21	30	0	0	



133 PRECINCTS	R E G I S T E R E D	V C A L L E D S	T P U E R R N C O E U N T T A G E	Measure V - City of Modesto				Measure X - City of Modesto			
				Y e s (NON)	N o (NON)	O V E R S	U N D E R S	Y e s (NON)	N o (NON)	O V E R S	U N D E R S
0096 117105 MODESTO 105,	647	54	8.35	38	13	0	3	22	30	0	2
0097 117106 MODESTO 106,	738	101	13.69	67	29	0	5	44	57	0	0
0098 117107 MODESTO 107,	644	84	13.04	56	25	0	3	38	44	0	2
0099 117112 MODESTO 112,	771	108	14.01	60	43	0	5	37	67	0	4
0100 117117 MODESTO 117,	302	24	7.95	17	3	0	4	7	16	0	1
0101 117121 MODESTO 121	305	25	8.20	20	5	0	0	7	18	0	0
0102 117125 MODESTO 125,	623	55	8.83	27	26	0	2	19	36	0	0
0103 117126 MODESTO 126	237	41	17.30	26	11	0	4	9	31	0	1
0104 117165 MODESTO 165,	510	70	13.73	36	31	0	3	25	45	0	0
0105 117168 MODESTO 168A	217	25	11.52	15	9	0	1	11	12	0	2
0106 117172 MODESTO 172,	690	56	8.12	34	19	0	3	31	24	0	1
0163 817087 MODESTO 87B,	49	7	14.29	6	1	0	0	3	4	0	0
0164 817196 MODESTO 196B	1	1	100.00	0	1	0	0	1	0	0	0
0196 917003 MODESTO 3B,1	31	2	6.45	1	0	0	1	1	0	0	1
0197 917049 MODESTO 49,	1	0		0	0	0	0	0	0	0	0
0198 917087 MODESTO 87A,	0	0		0	0	0	0	0	0	0	0
0199 917133 MODESTO 133,	233	62	26.61	35	23	0	4	26	34	0	2
0200 917168 MODESTO 168B	0	0		0	0	0	0	0	0	0	0
0201 917170 MODESTO 170	1	0		0	0	0	0	0	0	0	0
0202 917195 MODESTO 195A	0	0		0	0	0	0	0	0	0	0
0203 917196 MODESTO 196A	0	0		0	0	0	0	0	0	0	0
0204 917197 MODESTO 197,	68	12	17.65	9	2	0	1	9	2	0	1
0258 AV 117001 MODESTO 1	851	204	23.97	138	60	0	6	95	108	0	1
0259 AV 117002 MODESTO 2	992	378	38.10	248	108	1	21	172	203	0	3
0260 AV 117003 MODESTO 3	736	134	18.21	102	29	0	3	104	29	0	1
0261 AV 117004 MODESTO 4	861	160	18.58	99	47	0	14	115	41	0	4
0262 AV 117005 MODESTO 5	861	194	22.53	143	46	0	5	139	53	0	2
0263 AV 117008 MODESTO 8	429	145	33.80	102	37	0	6	92	52	0	1
0264 AV 117009 MODESTO 9	1212	440	36.30	287	134	0	19	214	215	0	11
0265 AV 117012 MODESTO 1	442	81	18.33	51	19	0	11	41	36	0	4
0266 AV 117014 MODESTO 1	998	375	37.58	260	97	0	18	201	169	0	5
0267 AV 117016 MODESTO 1	960	222	23.13	145	66	0	11	131	88	0	3
0268 AV 117017 MODESTO 1	630	236	37.46	143	80	0	13	127	107	0	2
0269 AV 117018 MODESTO 1	1164	395	33.93	249	118	0	28	189	196	0	10
0270 AV 117019 MODESTO 1	1599	724	45.28	475	200	1	48	362	353	1	8
0271 AV 117021 MODESTO 2	979	400	40.86	270	103	0	27	218	181	0	1
0272 AV 117023 MODESTO 2	241	30	12.45	25	2	0	3	21	6	0	3
0273 AV 117024 MODESTO 2	823	206	25.03	152	44	0	10	130	73	0	3
0274 AV 117025 MODESTO 2	254	71	27.95	49	20	0	2	43	28	0	0
0275 AV 117027 MODESTO 2	1046	444	42.45	302	109	0	33	230	208	0	6
0276 AV 117028 MODESTO 2	1314	394	29.98	274	98	0	22	220	167	0	7
0277 AV 117029 MODESTO 2	1130	408	36.11	256	130	0	22	229	177	0	2
0278 AV 117030 MODESTO 3	1107	446	40.29	288	130	0	28	203	234	0	9
0279 AV 117035 MODESTO 3	945	449	47.51	300	131	0	18	228	213	0	8
0280 AV 117036 MODESTO 3	675	315	46.67	203	80	0	32	150	156	0	9
0281 AV 117040 MODESTO 4	1348	640	47.48	449	154	0	37	299	333	0	8
0282 AV 117043 MODESTO 4	1286	564	43.86	335	190	1	38	274	283	0	7
0283 AV 117044 MODESTO 4	1043	448	42.95	284	126	0	38	220	224	0	4
0284 AV 117047 MODESTO 4	1533	728	47.49	455	233	0	40	314	407	0	7
0285 AV 117048 MODESTO 4	1113	643	57.77	414	196	0	33	262	380	0	1

133 PRECINCTS	R E G I S T E R E D	V O T E S	B C A A L S L T O T A L S	T P U E R R O R S U N D E R S T A N D I N G	Measure V - City of Modesto				Measure X - City of Modesto			
					Y e s (NON)	N o (NON)	O V O T E R S	U V O T E R S	Y e s (NON)	N o (NON)	O V O T E R S	U V O T E R S
0286 AV 117050 MODESTO 5	1538	546	35.50	380	121	0	45	279	259	1	7	
0287 AV 117058 MODESTO 5	1147	316	27.55	224	69	0	23	181	128	0	7	
0288 AV 117059 MODESTO 5	1492	642	43.03	413	184	0	45	309	323	0	10	
0289 AV 117062 MODESTO 6	405	131	32.35	70	45	0	16	53	75	0	3	
0290 AV 117063 MODESTO 6	543	106	19.52	80	21	0	5	80	22	0	4	
0291 AV 117068 MODESTO 6	919	316	34.39	203	88	1	24	151	158	0	7	
0292 AV 117069 MODESTO 6	1246	520	41.73	306	176	0	38	233	281	0	6	
0293 AV 117070 MODESTO 7	974	435	44.66	268	138	1	28	193	234	0	8	
0294 AV 117071 MODESTO 7	739	315	42.63	209	90	0	16	165	147	0	3	
0295 AV 117073 MODESTO 7	536	118	22.01	87	29	0	2	95	22	0	1	
0296 AV 117075 MODESTO 7	860	410	47.67	296	98	0	16	201	205	0	4	
0297 AV 117076 MODESTO 7	1102	360	32.67	222	113	0	25	171	183	0	6	
0298 AV 117078 MODESTO 7	374	133	35.56	81	47	0	5	54	77	0	2	
0299 AV 117083 MODESTO 8	1073	360	33.55	210	134	0	16	161	199	0	0	
0300 AV 117084 MODESTO 8	780	224	28.72	128	78	0	18	124	95	0	5	
0301 AV 117093 MODESTO 9	1374	567	41.27	345	169	0	53	271	289	0	7	
0302 AV 117095 MODESTO 9	904	310	34.29	182	111	0	17	137	165	0	8	
0303 AV 117098 MODESTO 9	613	193	31.48	127	54	0	12	94	97	0	2	
0304 AV 117099 MODESTO 9	656	216	32.93	148	52	0	16	119	93	0	4	
0305 AV 117100 MODESTO 1	1202	418	34.78	276	115	0	27	188	229	0	1	
0306 AV 117101 MODESTO 1	558	213	38.17	140	62	0	11	95	117	0	1	
0307 AV 117104 MODESTO 1	641	170	26.52	121	44	0	5	90	78	0	2	
0308 AV 117105 MODESTO 1	830	191	23.01	129	47	1	14	121	69	0	1	
0309 AV 117106 MODESTO 1	952	331	34.77	210	105	0	16	168	162	0	1	
0310 AV 117107 MODESTO 1	1141	495	43.38	295	154	0	46	243	241	0	11	
0311 AV 117112 MODESTO 1	1233	436	35.36	272	138	0	26	213	221	0	2	
0312 AV 117117 MODESTO 1	434	125	28.80	84	37	0	4	61	61	0	3	
0313 AV 117121 MODESTO 1	406	67	16.50	36	26	0	5	24	42	0	1	
0314 AV 117125 MODESTO 1	973	326	33.50	185	121	0	20	153	172	0	1	
0315 AV 117126 MODESTO 1	338	118	34.91	74	38	0	6	48	68	0	2	
0316 AV 117165 MODESTO 1	906	312	34.44	182	109	0	21	152	153	0	7	
0317 AV 117168 MODESTO 1	194	54	27.84	42	9	0	3	22	28	0	4	
0318 AV 117172 MODESTO 1	922	272	29.50	160	90	0	22	156	113	0	3	
GRAND TOTALS	89528	24473	27.34	15718	7255	7	1493	11815	12322	2	334	

PRINTED 11/15/13, 02:46 PM

4 PRECINCTS	RV	BC	TP	Measure W - City of Waterford			
	EO	AA	UE	Y	N	OV	UV
	GT	LS	RR	e	o	VO	NO
	IE	LT	NC	s		ET	DT
	SR	OS	OE	(NON)	(NON)	RES	ERS
	TS	SE	UN				
	ED	ES	TT				
	RE	ST	TA				
	ED	SE	GE				
0153 129001 WATERFORD 1.	823	145	17.62	35	109	0	1
0154 129002 WATERFORD 2.	629	111	17.65	31	80	0	0
0365 AV 129001 WATERFORD	933	392	42.02	114	278	0	0
0366 AV 129002 WATERFORD	709	298	42.03	95	201	0	2
<b>GRAND TOTALS</b>	<b>3094</b>	<b>946</b>	<b>30.58</b>	<b>275</b>	<b>668</b>	<b>0</b>	<b>3</b>